



TOIRES D'EXCELLENCE

CITIES IN A GLOBAL WORLD

02

La Fundación
Metrópolis

03

Competitive
Cities

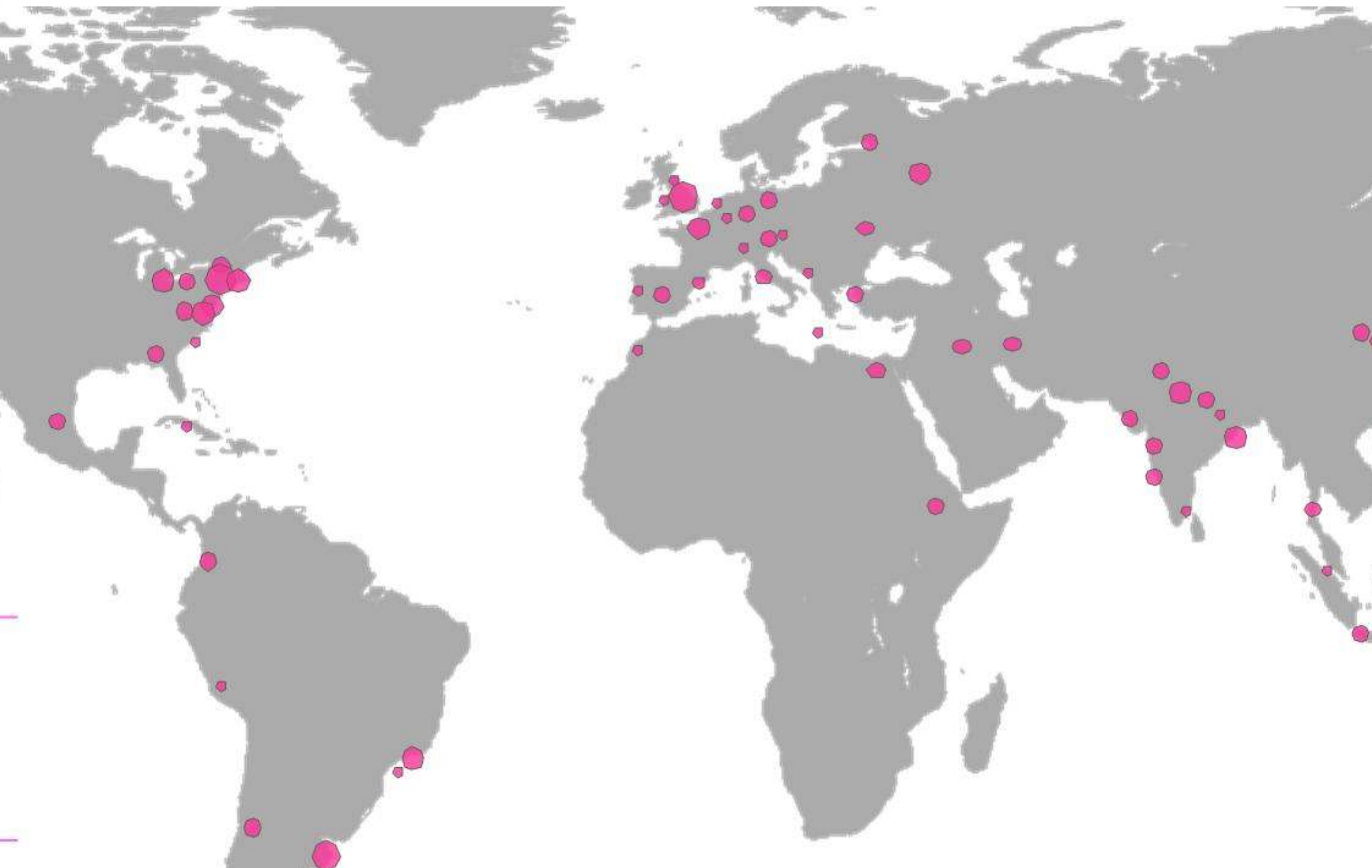
04

New Territorial
Scales

0

Sp
Exp

monde de Villes

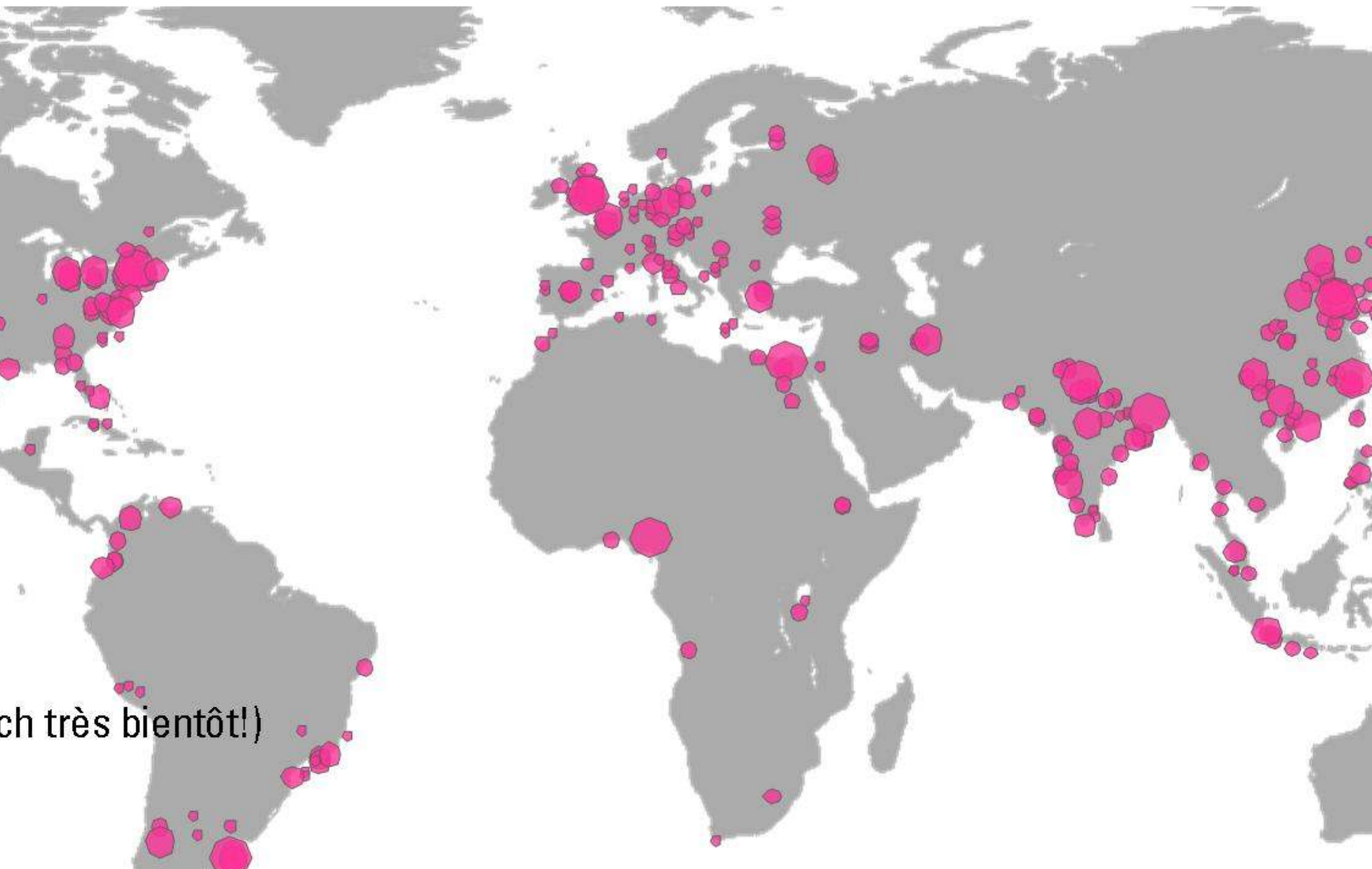


ROISSANTE

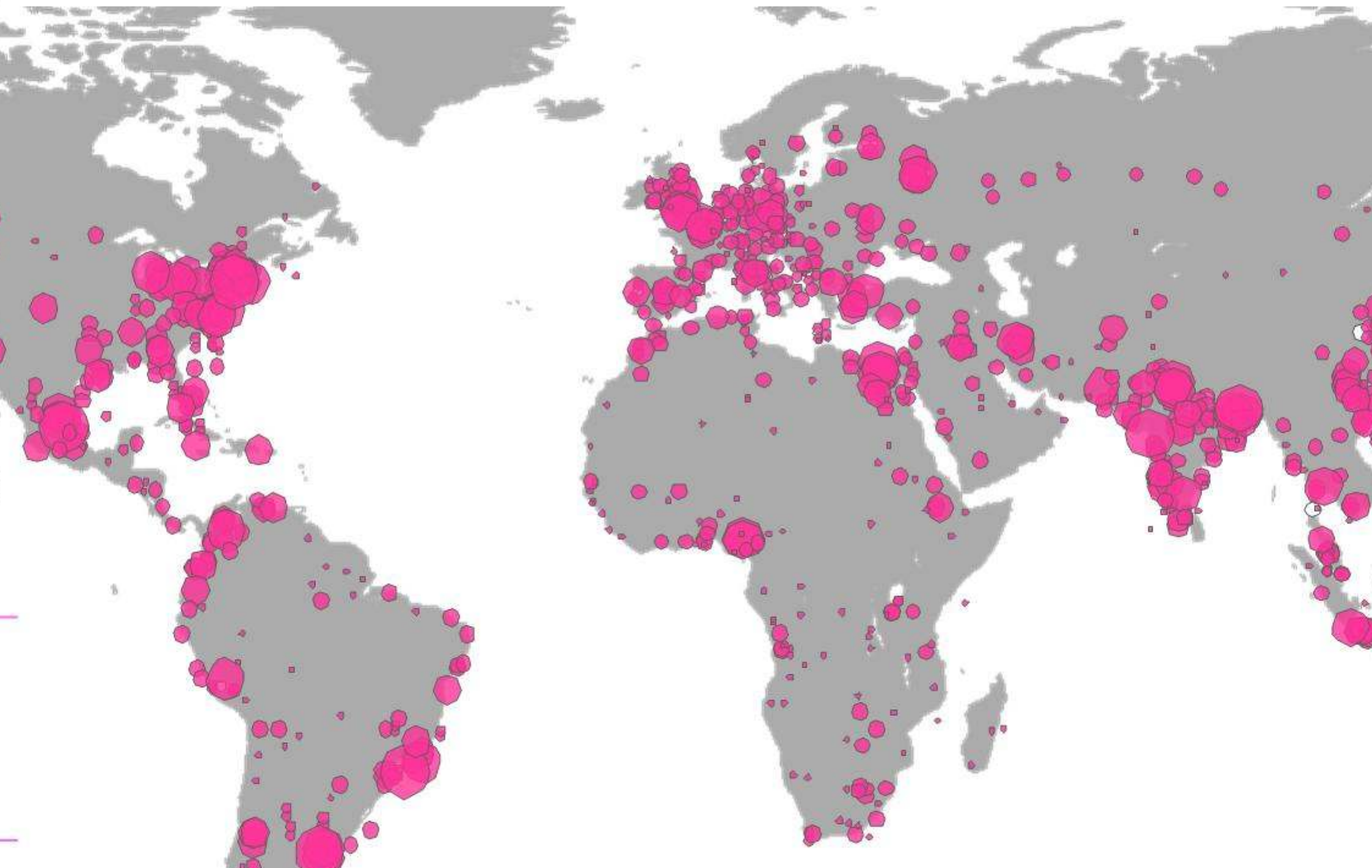
01

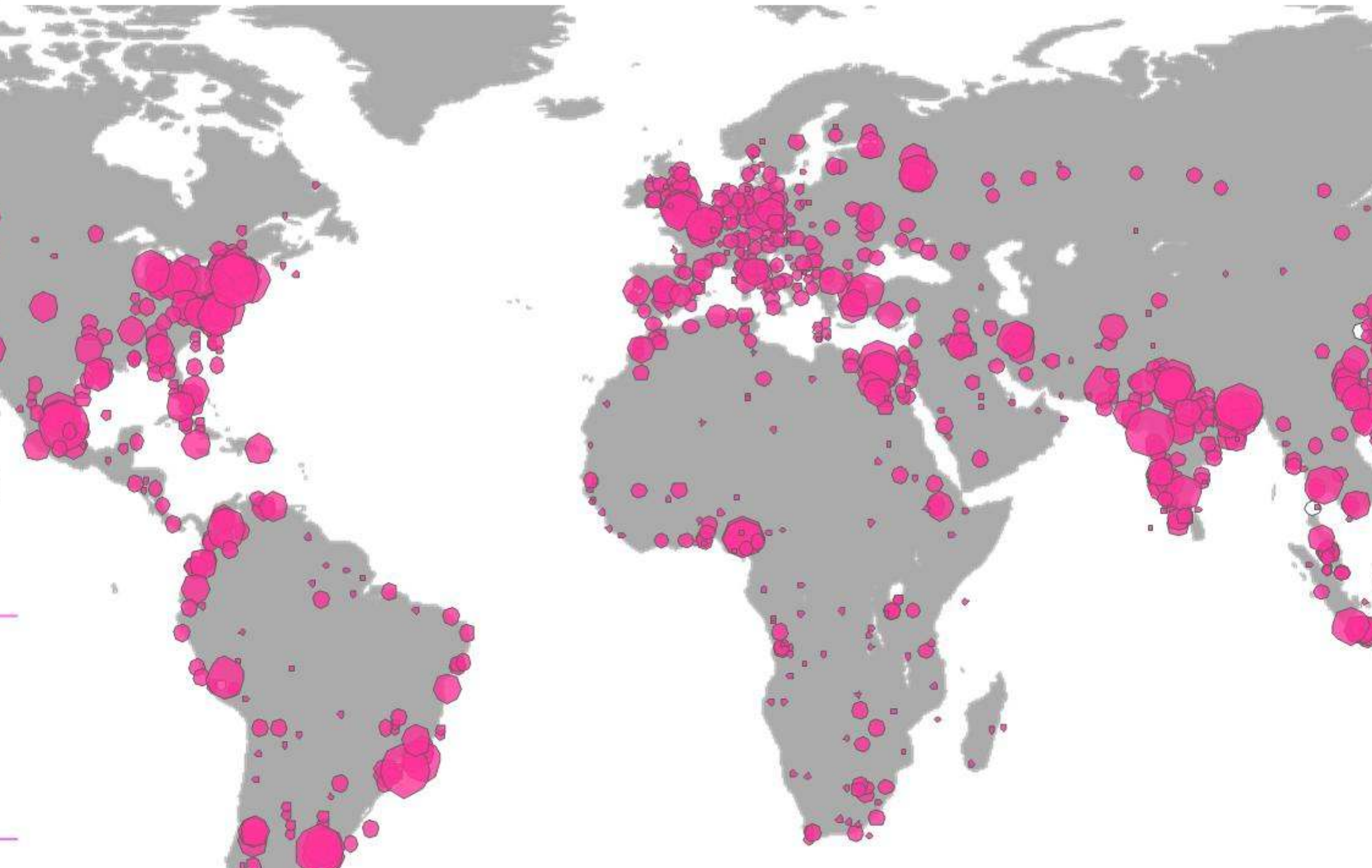
TERRITOIRES D'EXCELLENCE

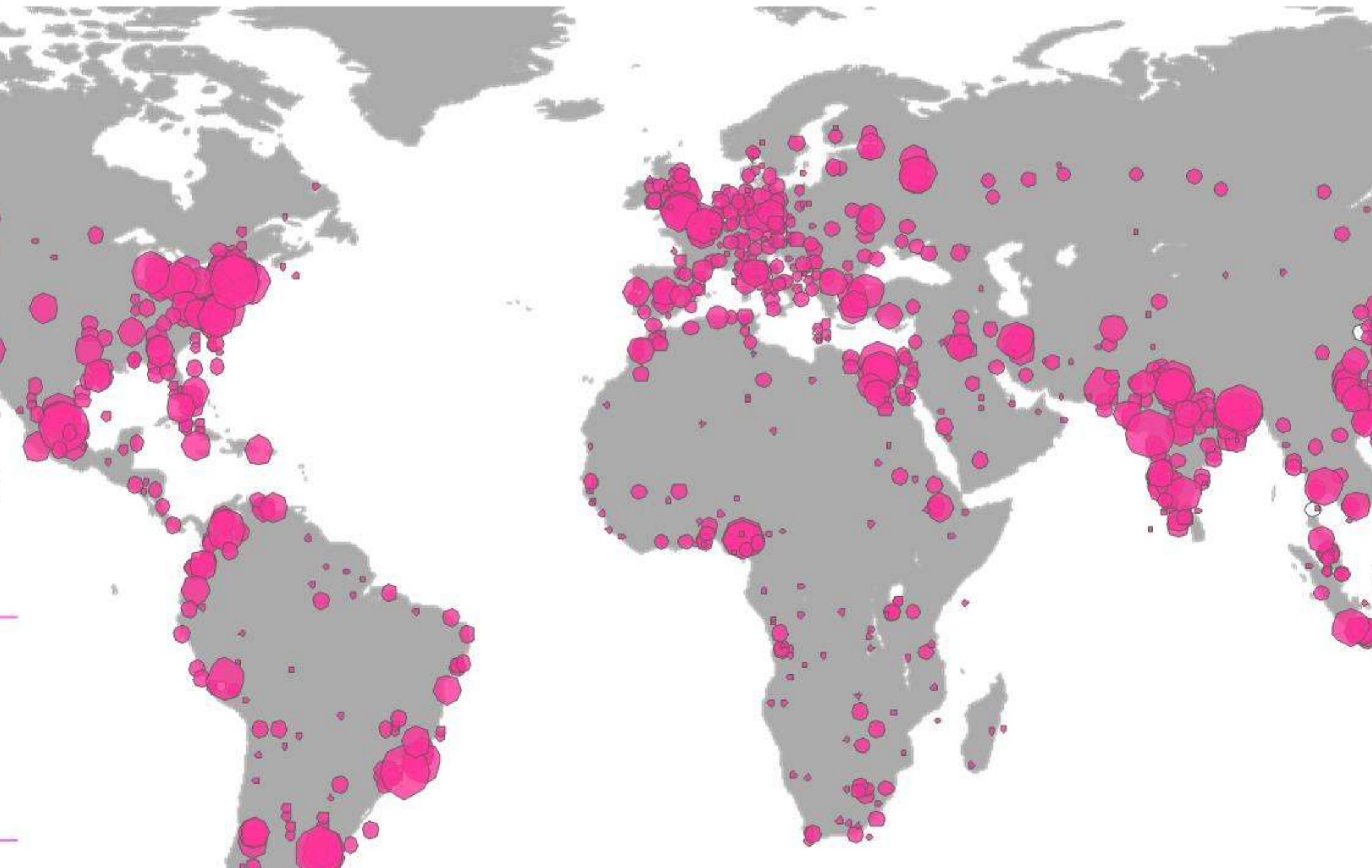
Un monde de Villes

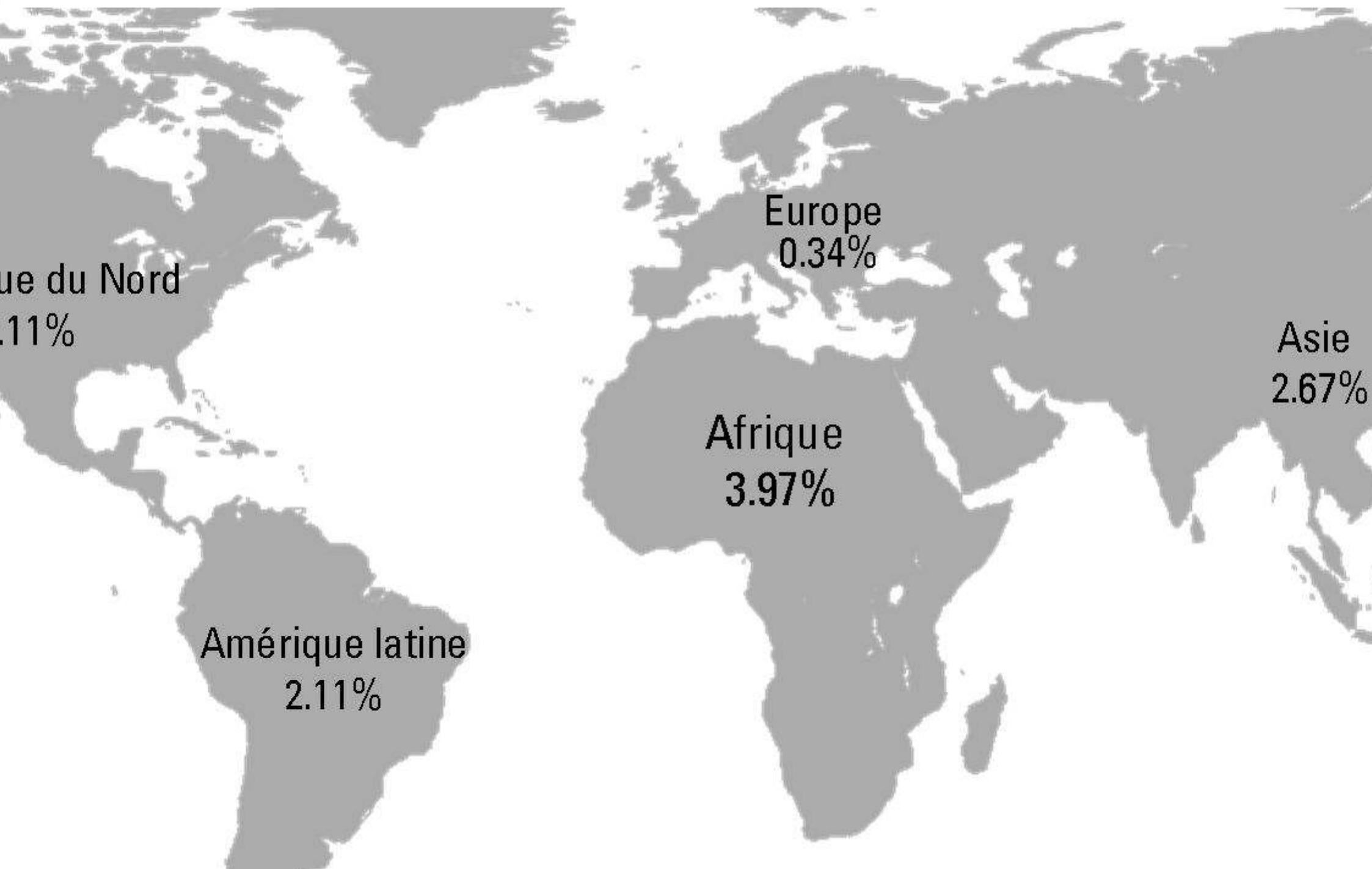


ch très bientôt!)









Amérique du Nord
0.11%

Europe
0.34%

Asie
2.67%

Afrique
3.97%

Amérique latine
2.11%

01

TERRITOIRES D'EXCELLENCE

Un monde de Villes



01

TERRITOIRES D'EXCELLENCE

Un monde de Villes



s
ale,
pays
ge
ions
ent

01

TERRITOIRES D'EXCELLENCE Un monde de Villes



Les villes sont des
ESPACES CRITIQUES
de co-existence,
de solidarité,
de créativité et
de maintien de la
diversité culturelle




01

TERRITOIRES D'EXCELLENCE

Un monde de Villes



Les villes sont les espaces ayant la plus grande responsabilité pour contribuer au **DEVELOPPEMENT DURABLE** de la planète.



01

TERRITOIRES D'EXCELLENCE

Un monde de Villes



Les villes sont la merveilleuse invention de l'homme et le DERNIER REFUGE face à la mondialisation.

01

TERRITOIRES D'EXCELLENCE

Un monde de Villes



O
b
u
o
g

Fundación Metrópol

ution sans but
à Philadelphie en
ersité Pennsylvanie.

La Fundacion Metropoli fut créée
spécifiquement pour impulser et
coordonner le Proyecto-CITIES

Aujourd'hui,
son travail q
privilégiées



CITIES

02

TERRITOIRES D'EXCELLENCE
La Fundación Metròpoli

es constitue un effort conjoint de recherche et
expériences auquel participent un noyau dur de

lles

nts



of Pennsylvania (UPENN)

r Fellowships (EF)

al Society of City and Regional Planners (ISoCaRP)

d Institute (ULI)

r Livable Communities (PLC)

n Development Institute (AUDI)

City Science Center (UCSC)

al Federation of Landscape Architects (IFLA)





Dubai

Dublin

Euskadi

Guadalajara

Hong Kong

Marrakech

Miami

Monterrey

Philadelphia

Santiago de C

Shanghai

Singapore

Sydney

Toronto

University

idade Livre do Meio Ambiente

ty College Dublin

dad del País Vasco

dad de Deusto

dad Pontificia Bolivariana

ty of Miami

a Universidad Católica de Chile

dad de la República de Montevideo

Tecnológico y de Estudios Superiores de Monterrey

University of Hong Kong

University of Pennsylvania

Shanghai Institute of Social S

University of Sydney

Ryerson Polytechnic Universit

University of the Philippines in

Ramon Aboitiz Foundation


University of New South Wale

Toronto
Euskadi
Toronto
Madrid
Toronto
Mexico City
Philadelphia
Venice
Dublin
Curitiba
Sydney
Melbourne
New York
Miami
Philadelphia
London
Paris
Madrid
Washington
Philadelphia
Philadelphia
Istanbul
San Francisco
Boston
Boston
Tokyo
Kontenberg
Paris
Philadelphia
Bordeaux
Madrid
New Delhi
Philadelphia
Washington
Madrid
Medellin
Hartford
Philadelphia
New Haven
Lyon
Santiago
Chicago
Tokyo
Philadelphia
Chongchi




45 experts et académiques de
l'urbanisme forment le Conseil
Internationaux du P













COBENDAS







Competitive Cities

Identifying Urban Profiles


03

TERRITOIRES D'EXCELLENCE

Competitive Cities




PHILADELPHIE



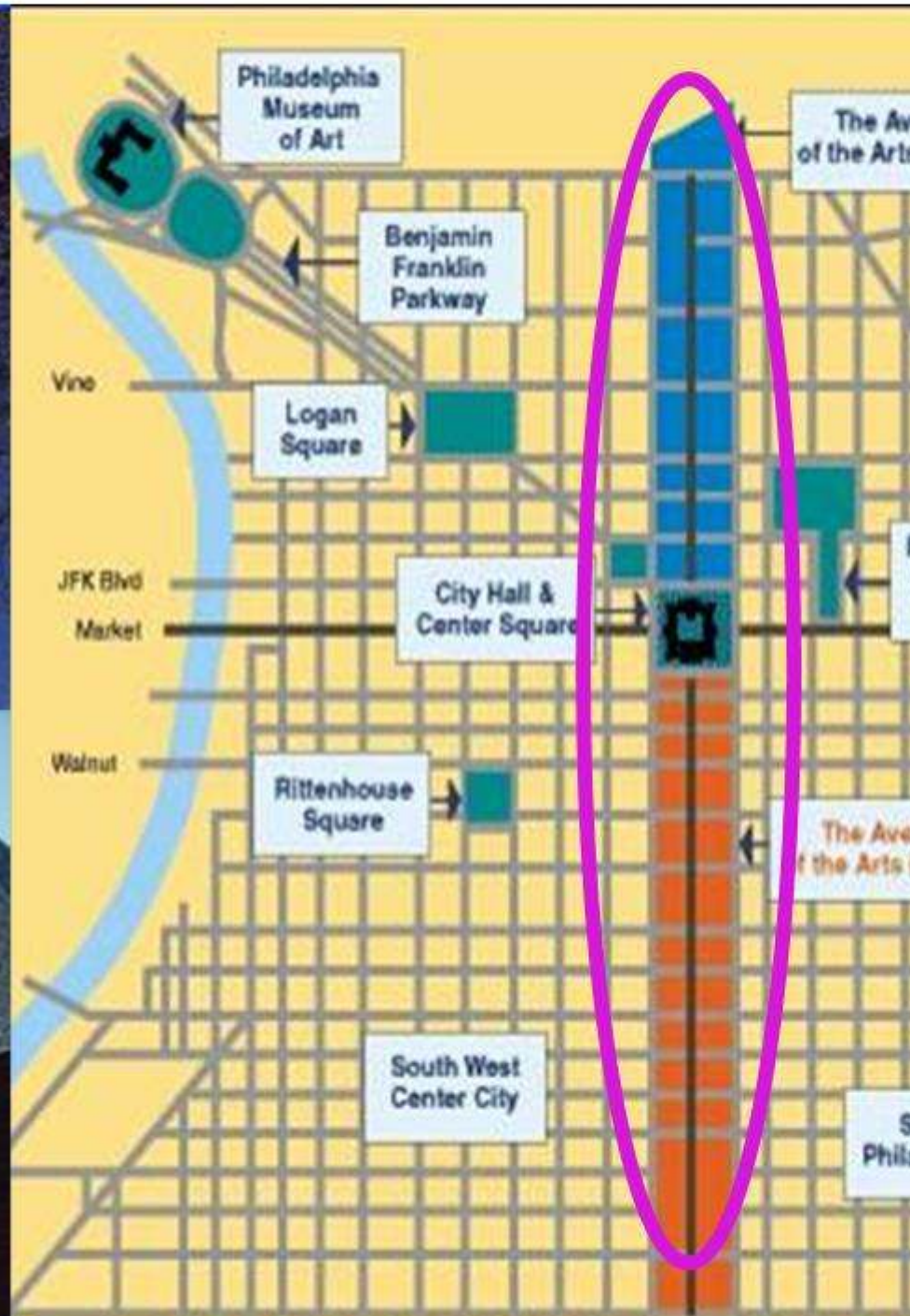
03 TERRITOIRES D'EXCELLENCE

Competitive Cities



03 TERRITOIRES D'EXCELLENCE

Competitive Cities

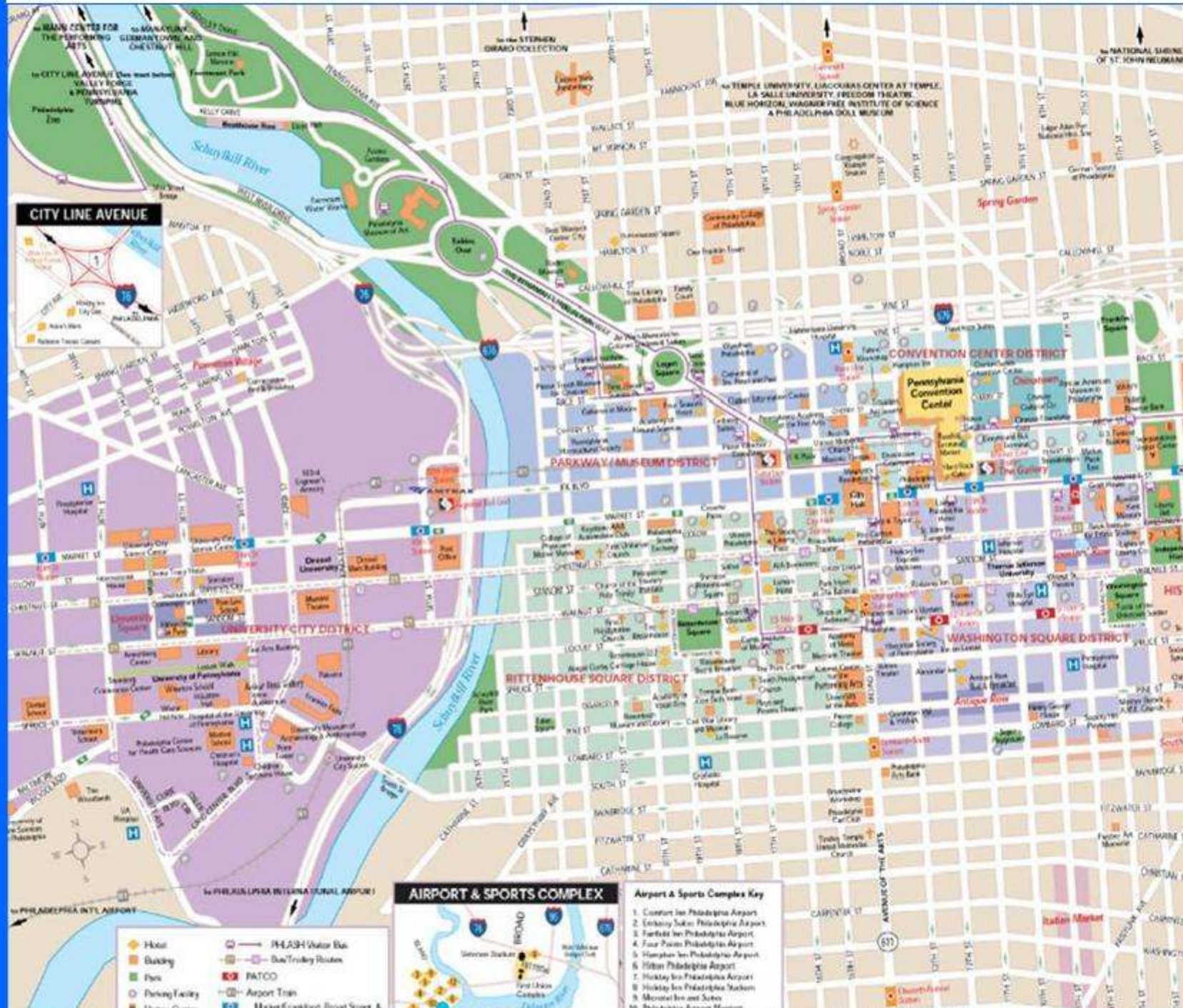






03 TERRITOIRES D'EXCELLENCE


Competitive Cities



03 TERRITOIRES D'EXCELLENCE

Competitive Cities





03

TERRITOIRES D'EXCELLENCE

Competitive Cities

DUBLIN



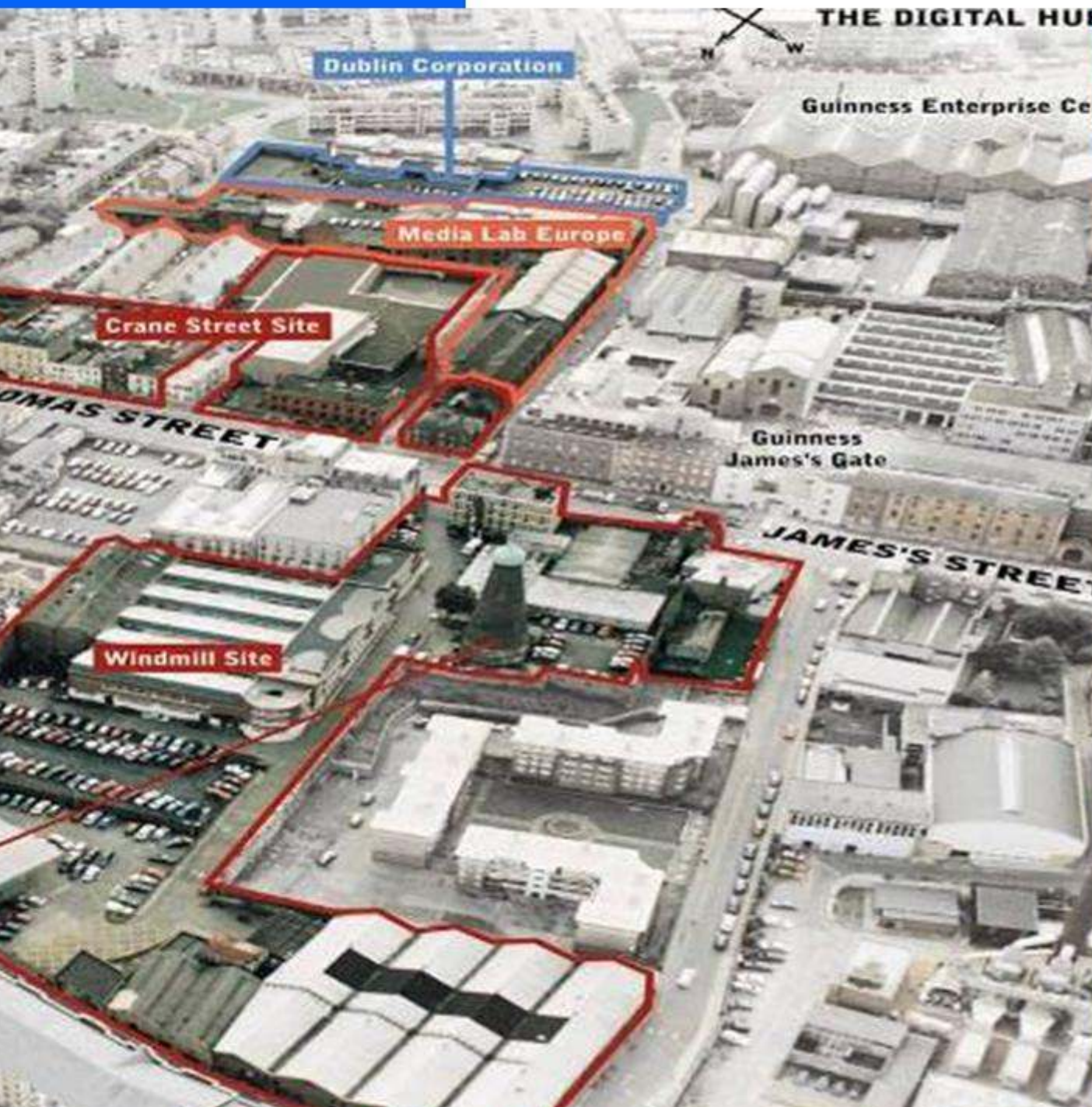
03

TERRITOIRES D'EXCELLENCE Competitive Cities



03


TERRITOIRES D'EXCELLENCE Competitive Cities



03

TERRITOIRES D'EXCELLENCE

Competitive Cities



03 TERRITOIRES D'EXCELLENCE

Competitive Cities



THE DIGITAL HUB

INTERNATIONAL DIGITAL ENTERPRISE AREA | DUBLIN

10-13 THOMAS St.

MEDIA LAB EUROPE

GUINNESS
STOREHOUSE


ONEFIVSEVEN

NCAD - MA Virtual Realities

GUINNESS
ENTERPRISE CENTRE

PROJECT OFFICE

- › The Warehouse
- › Liberties Learning Studio



DIGITAL DEPOT



03

TERRITOIRES D'EXCELLENCE Competitive Cities



03

TERRITOIRES D'EXCELLENCE

Competitive Cities



03

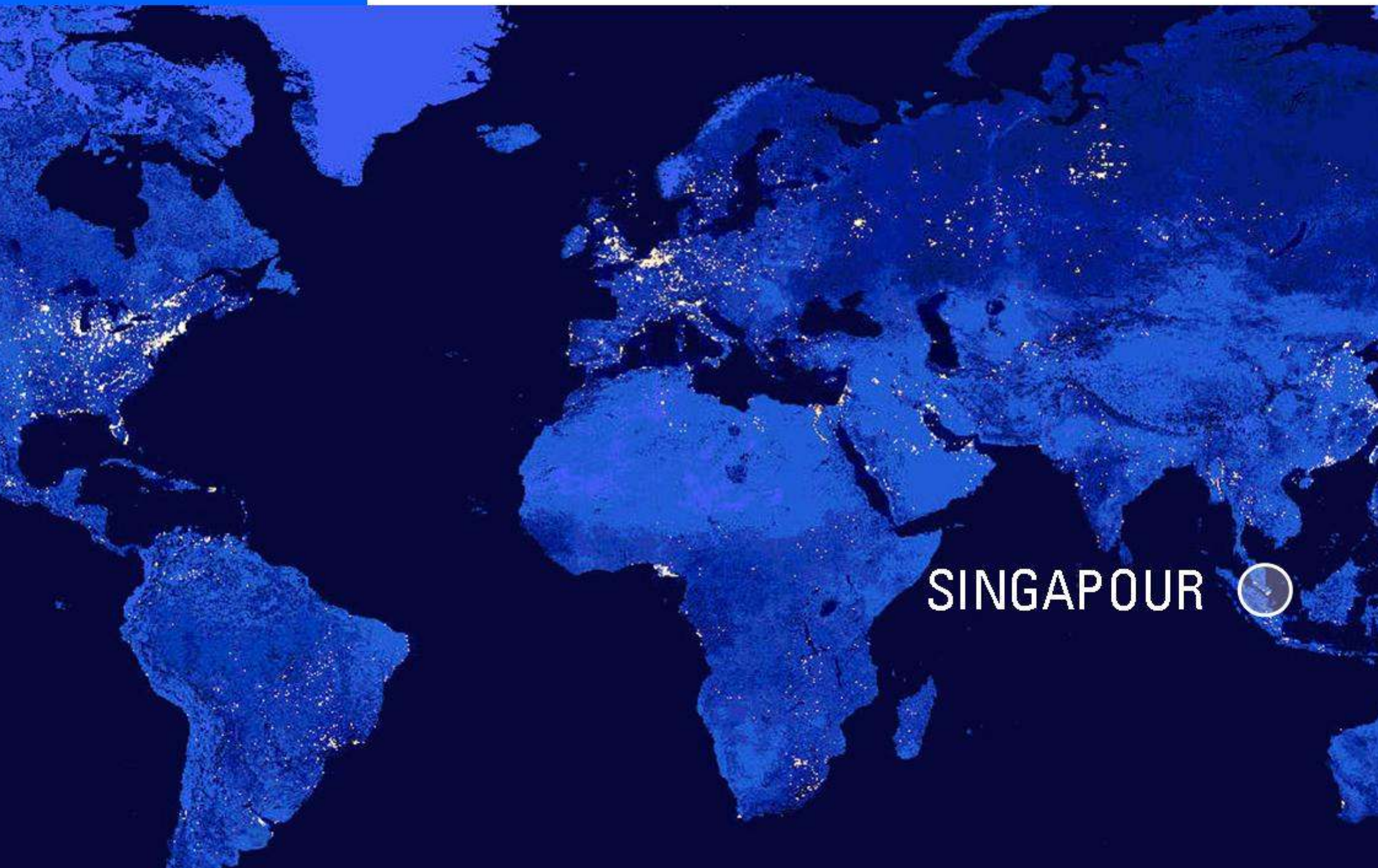
TERRITOIRES D'EXCELLENCE Competitive Cities



03

TERRITOIRES D'EXCELLENCE

Competitive Cities



SINGAPOUR



03

TERRITOIRES D'EXCELLENCE

Competitive Cities



03

TERRITOIRES D'EXCELLENCE

Competitive Cities



a **new** economy community

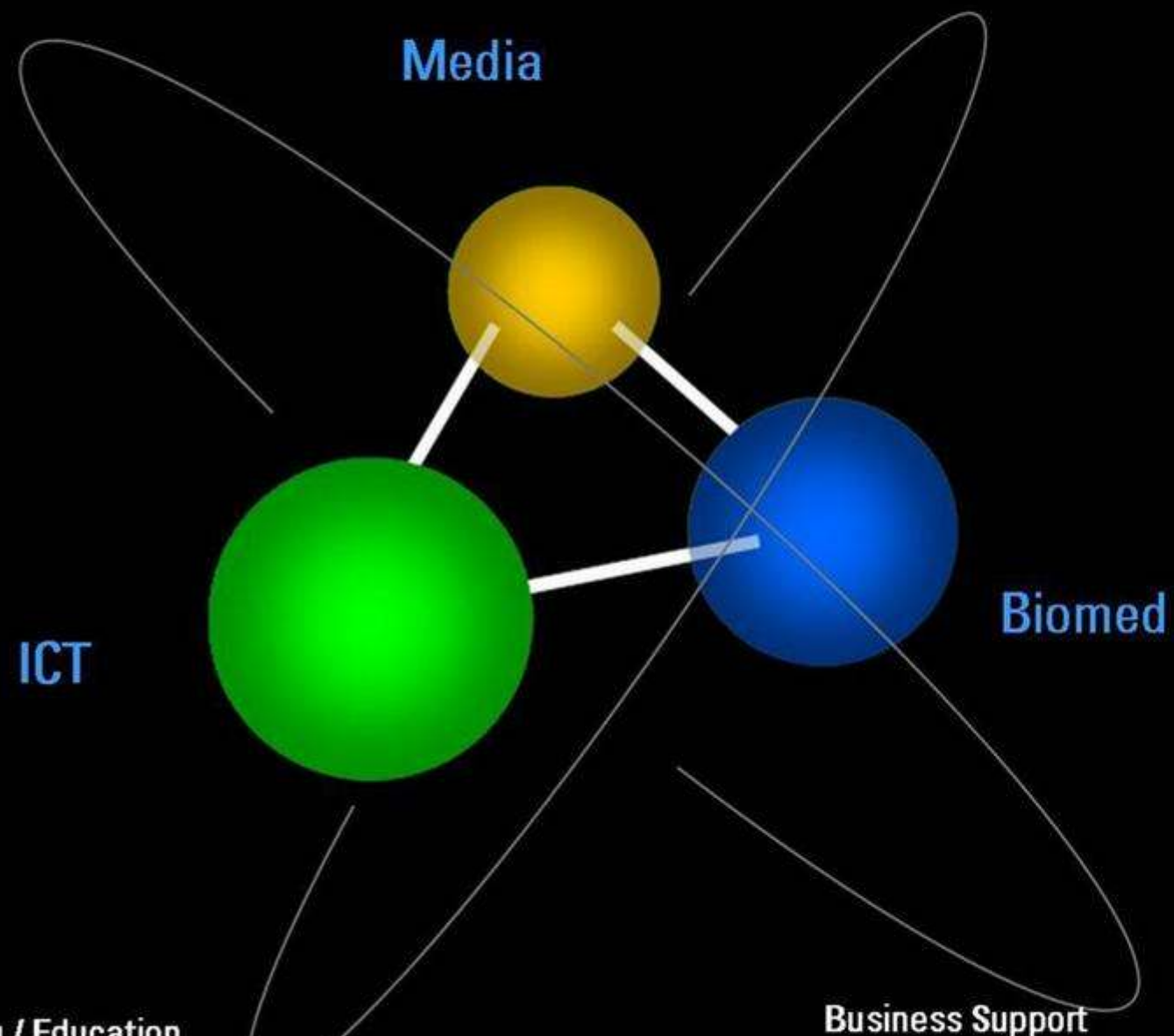


experiment !



one-north

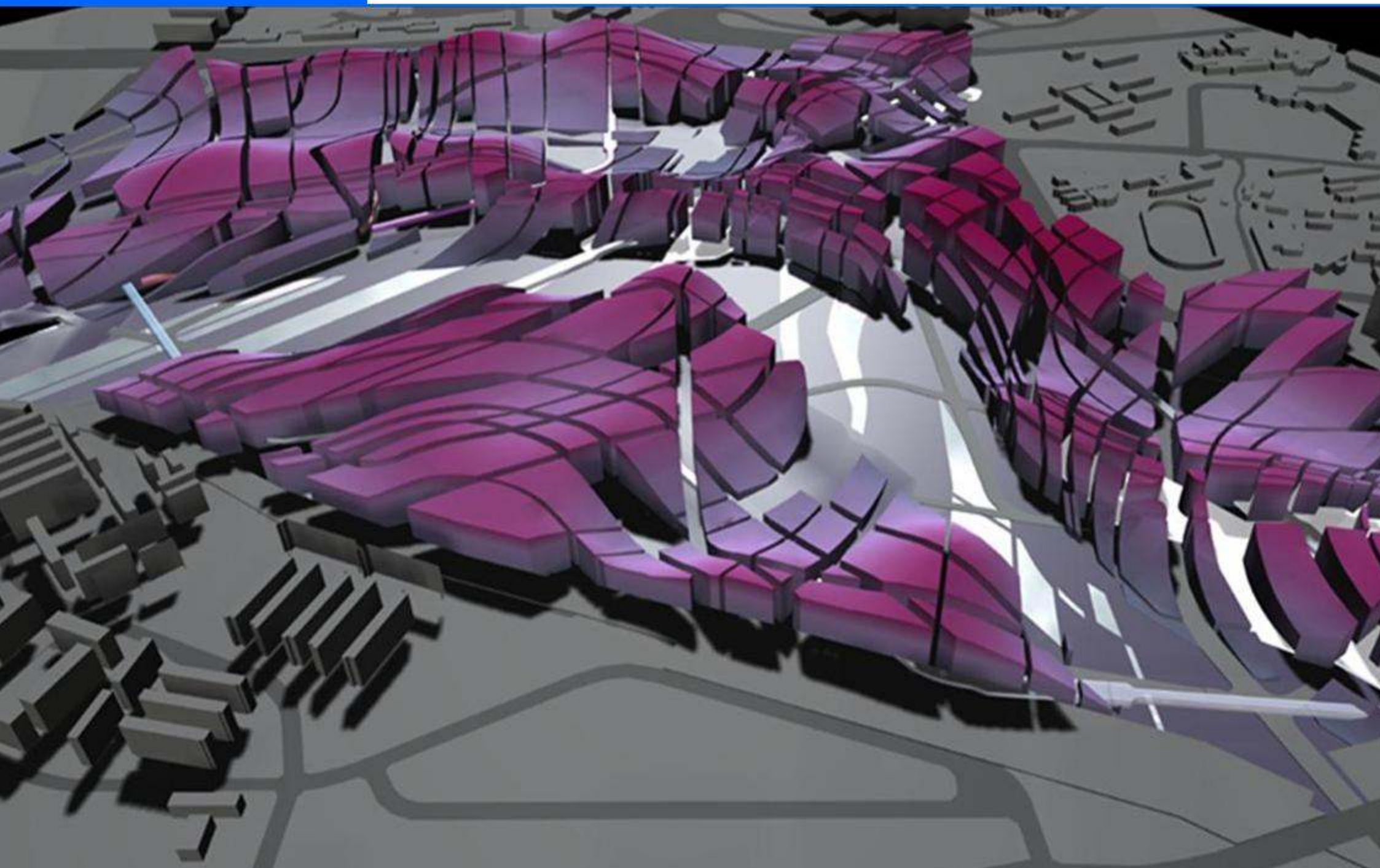
Lifestyle Support

Lifestyle
Entertainment

03

TERRITOIRES D'EXCELLENCE


Competitive Cities



03

TERRITOIRES D'EXCELLENCE Competitive Cities


- mixing and layering of different uses
- symbiosis between business ecologies and urban life



03

TERRITOIRES D'EXCELLENCE

Competitive Cities



Work **Live** **Play** **Learn**

03

TERRITOIRES D'EXCELLENCE

Competitive Cities

esidents




scientists



research




academics



chnopreneuers



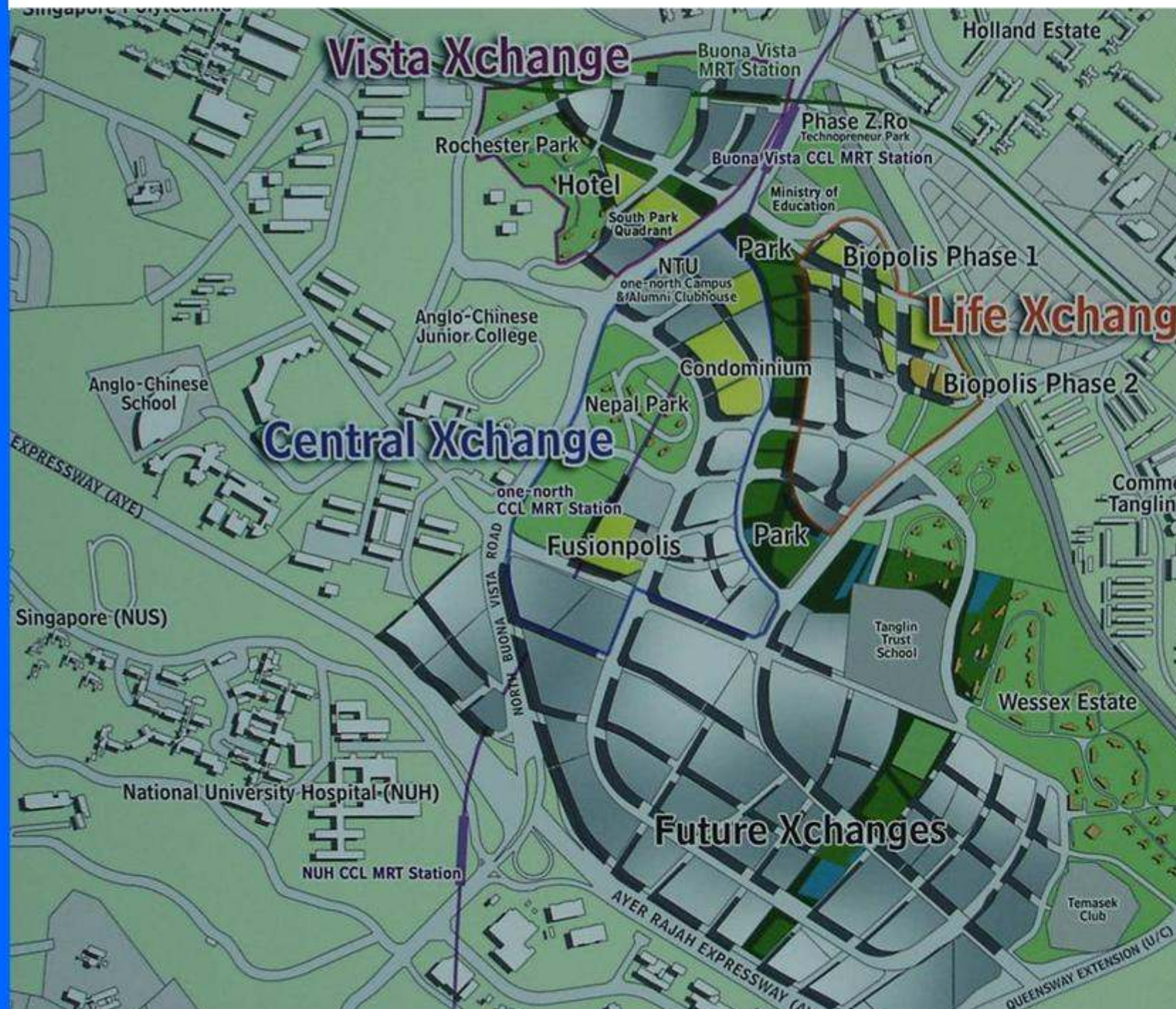
stu



03

TERRITOIRES D'EXCELLENCE

Competitive Cities



03

TERRITOIRES D'EXCELLENCE

Competitive Cities



03

TERRITOIRES D'EXCELLENCE

Competitive Cities



03

TERRITOIRES D'EXCELLENCE

Competitive Cities



03

TERRITOIRES D'EXCELLENCE


Competitive Cities



03

TERRITOIRES D'EXCELLENCE

Competitive Cities



03

TERRITOIRES D'EXCELLENCE


Competitive Cities



03

TERRITOIRES D'EXCELLENCE

Competitive Cities



03

TERRITOIRES D'EXCELLENCE

Competitive Cities



one-north

an exceptional place of vision and inspiration

where ideas **grow**

W Territorial Scales

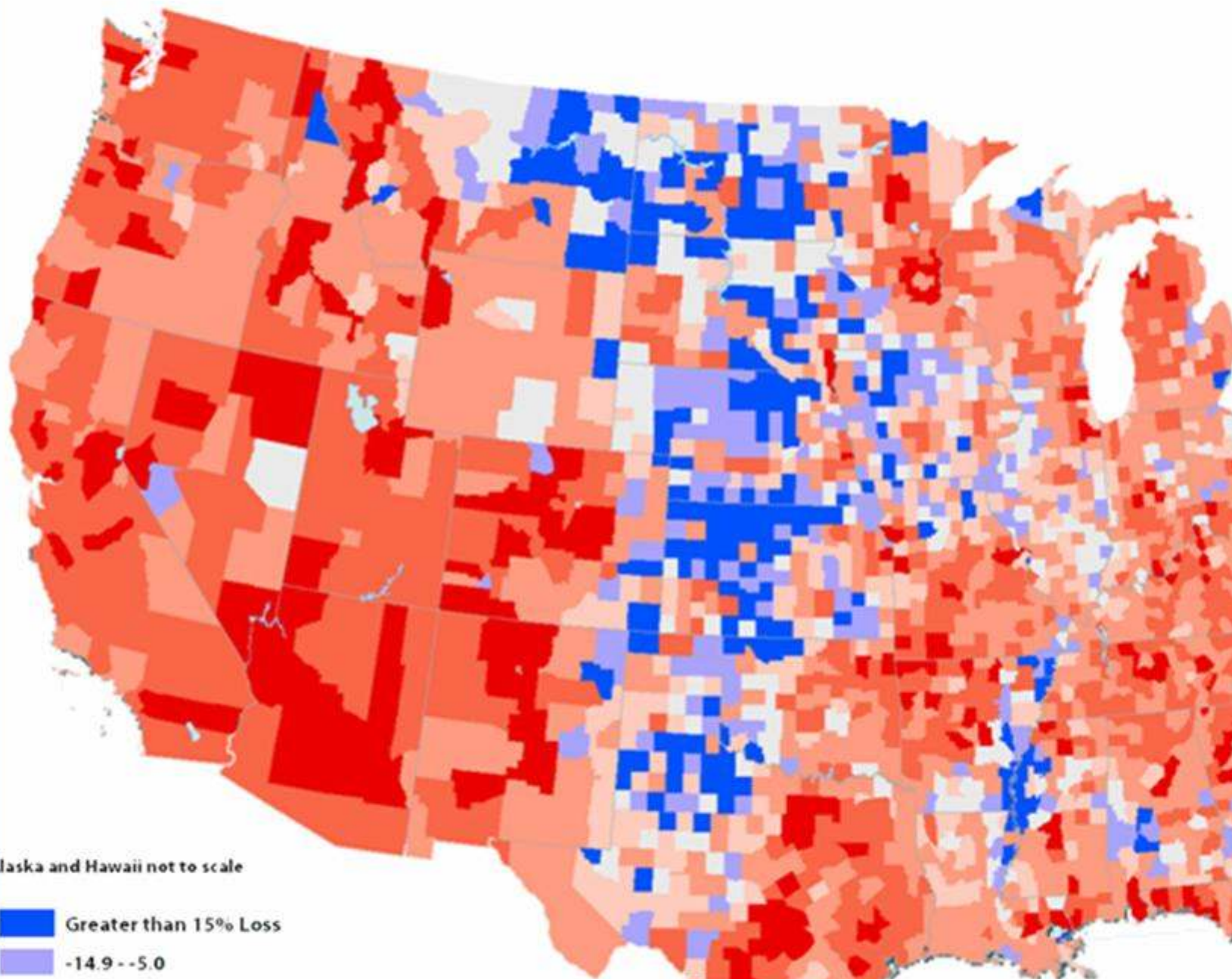
PERCITIES

ST ASIA

ROPEAN DIAGONAL

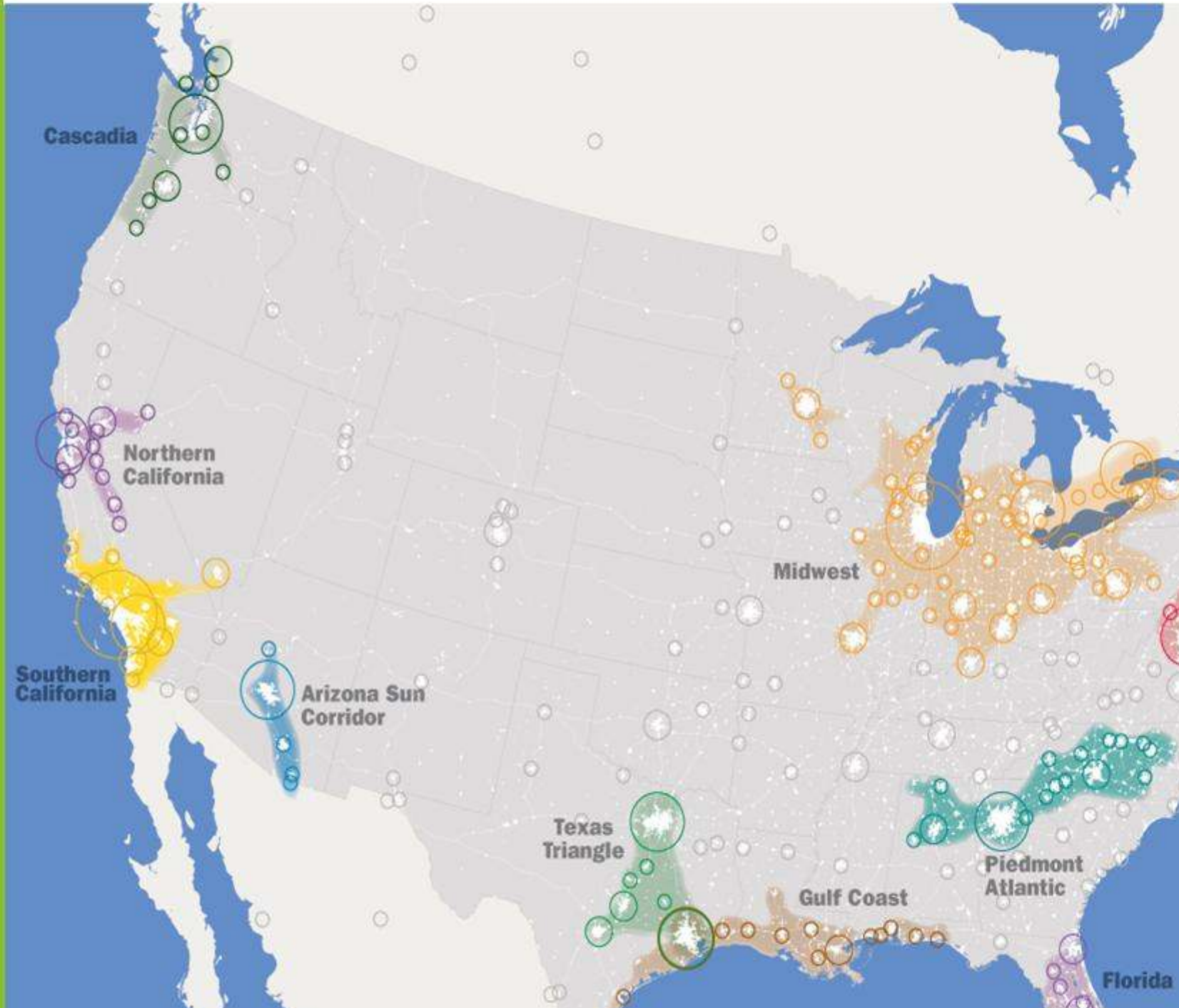
04 TERRITOIRES D'EXCELLENCE

New Territorial Scales



04 TERRITOIRES D'EXCELLENCE

New Territorial Scales



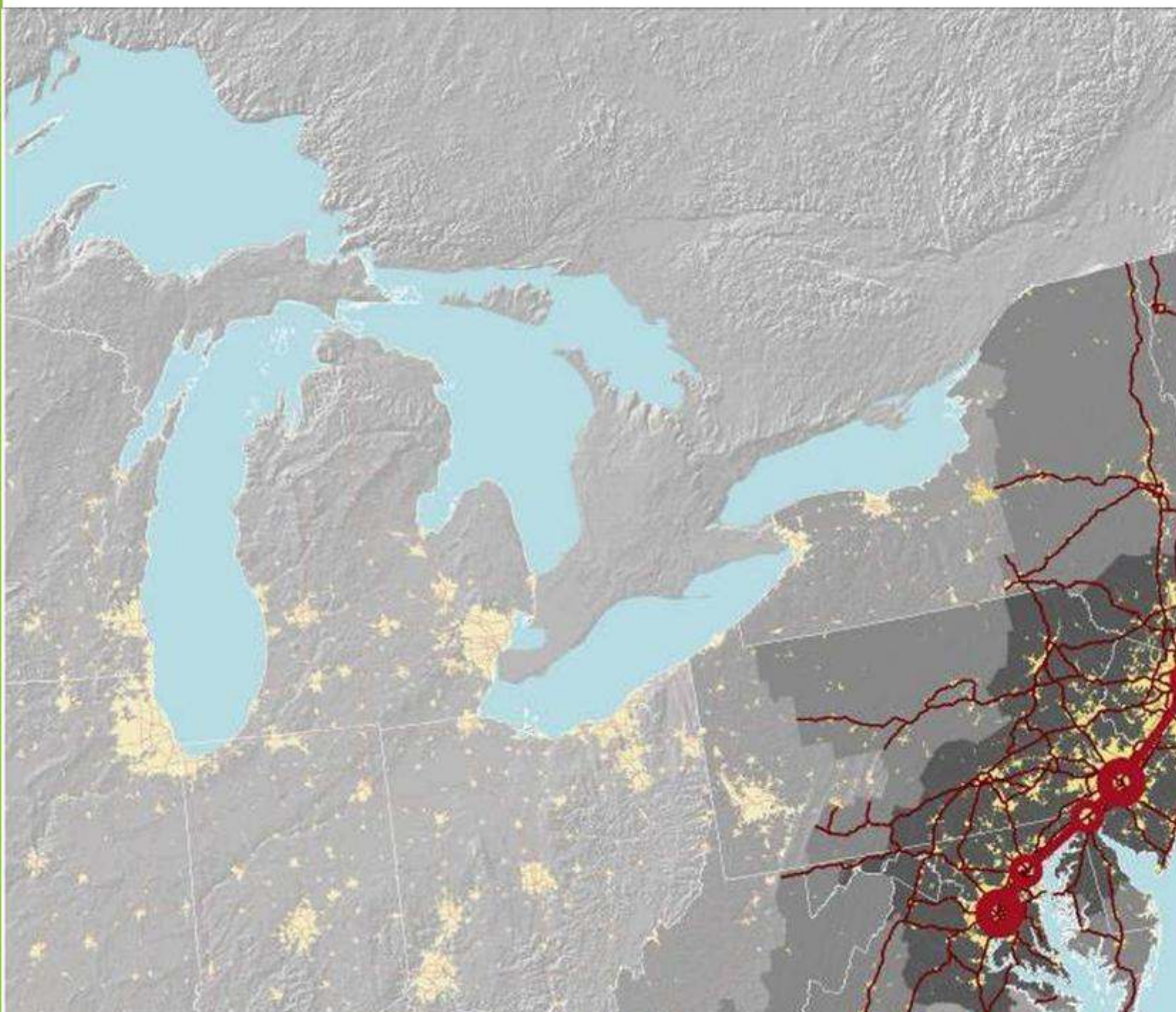
S

ATLANTIC

RA DE TRANSPORTE

04 TERRITOIRES D'EXCELLENCE

New Territorial Scales



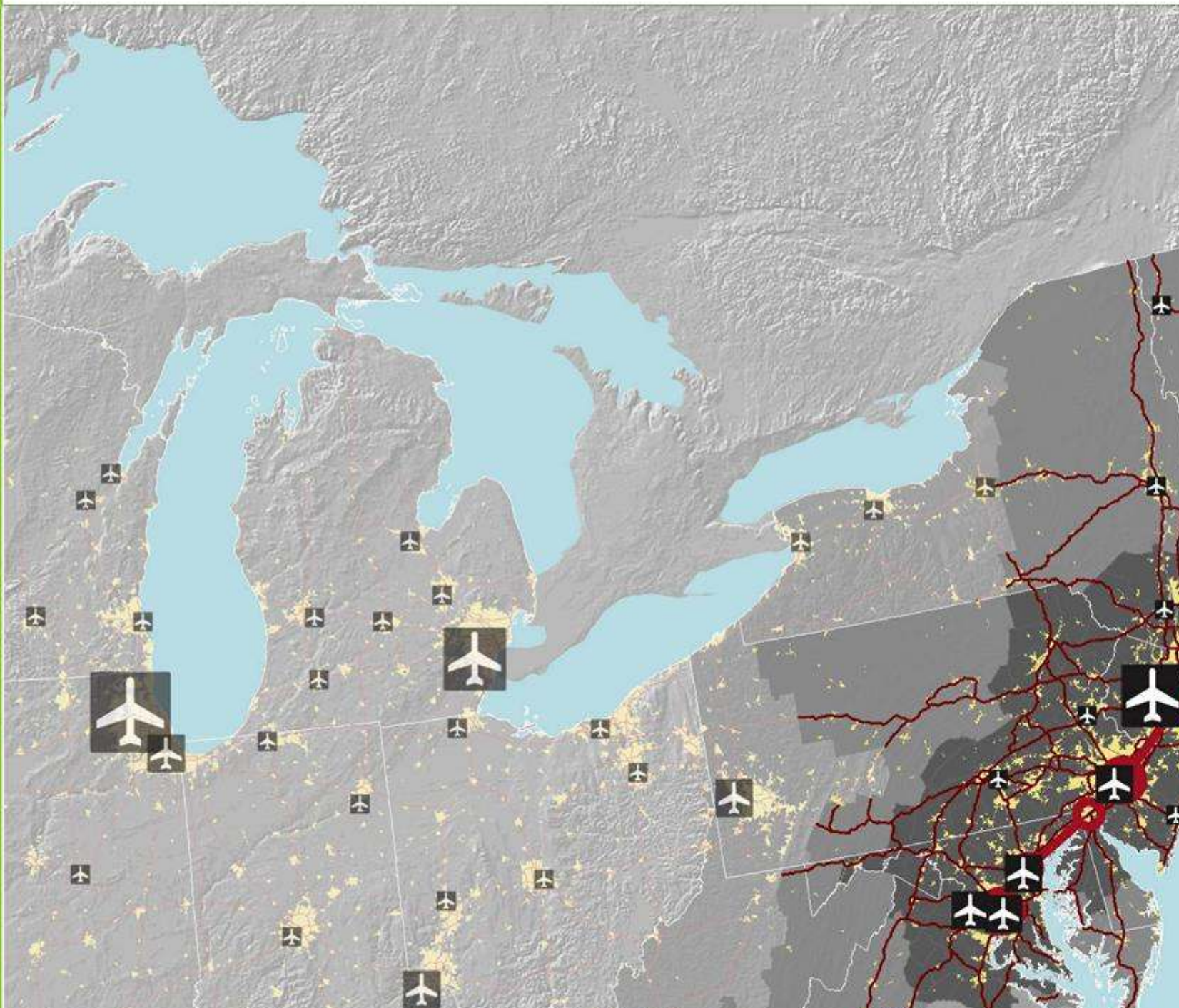
S

ATLANTIC

RA DE TRANSPORTE

04 TERRITOIRES D'EXCELLENCE

New Territorial Scales

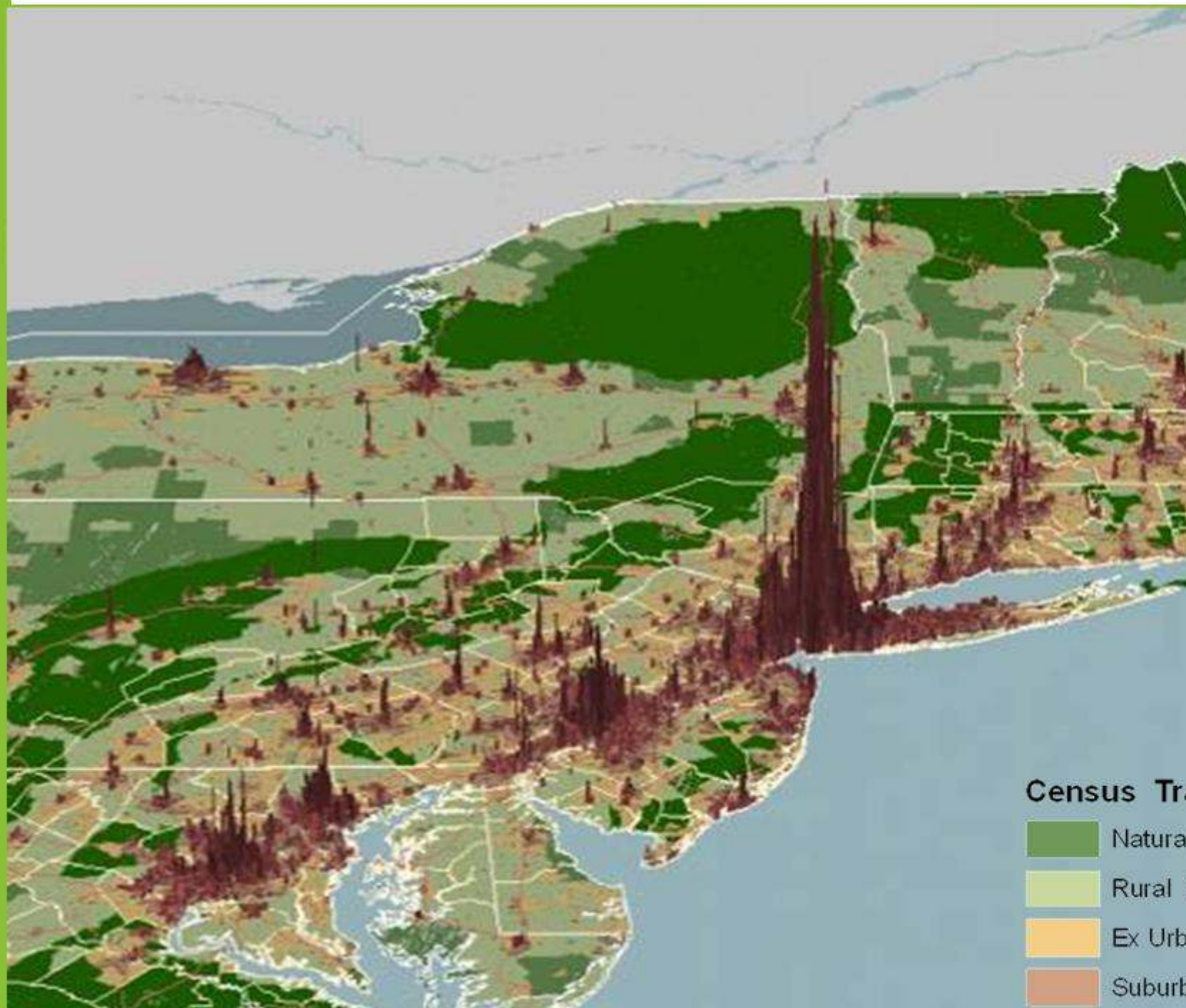


ES

ATLANTIC

04 TERRITOIRES D'EXCELLENCE

New Territorial Scales



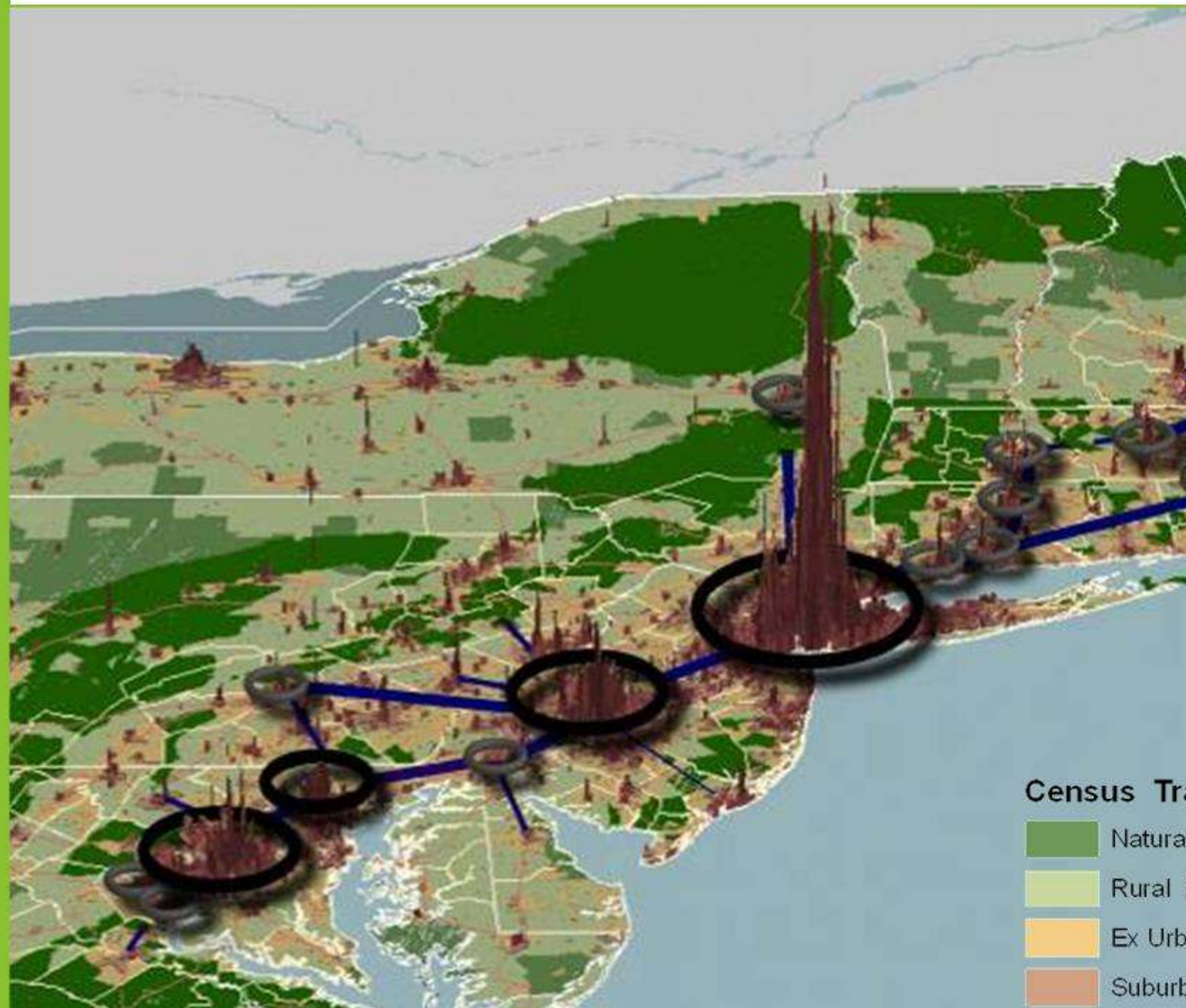
S

ATLANTIC

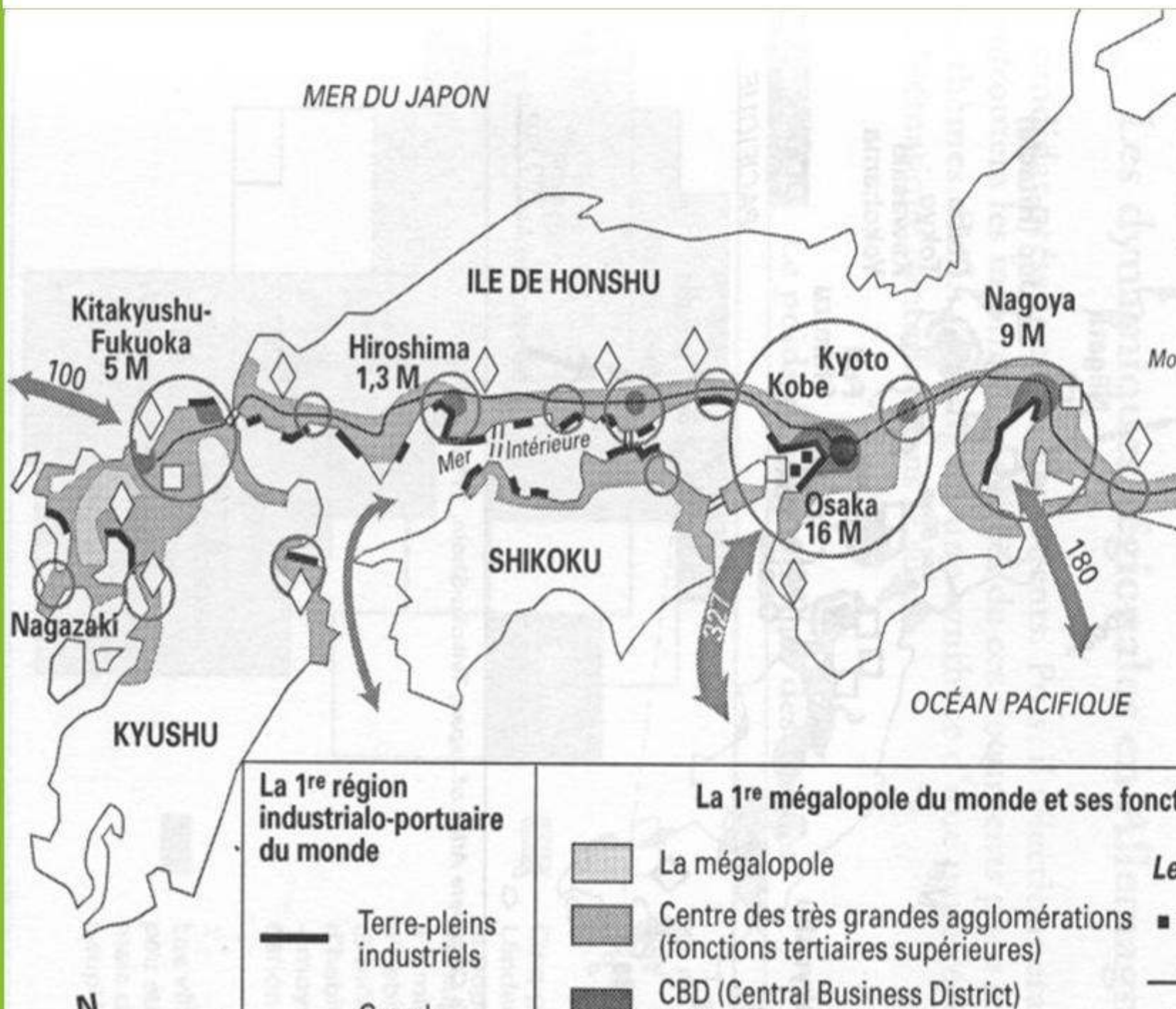
IONALES

04 TERRITOIRES D'EXCELLENCE

New Territorial Scales



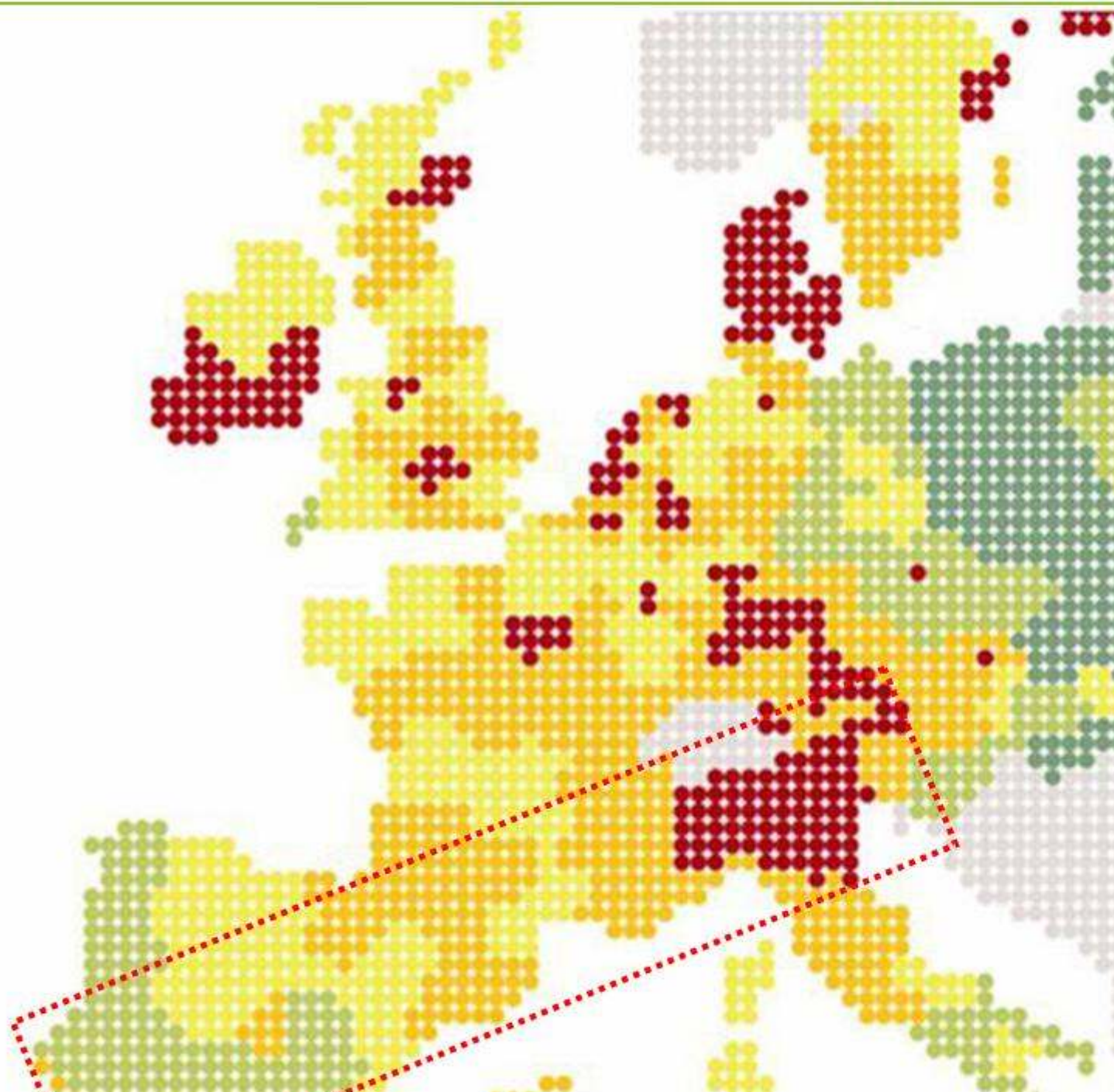




04 TERRITOIRES D'EXCELLENCE

New Territorial Scales

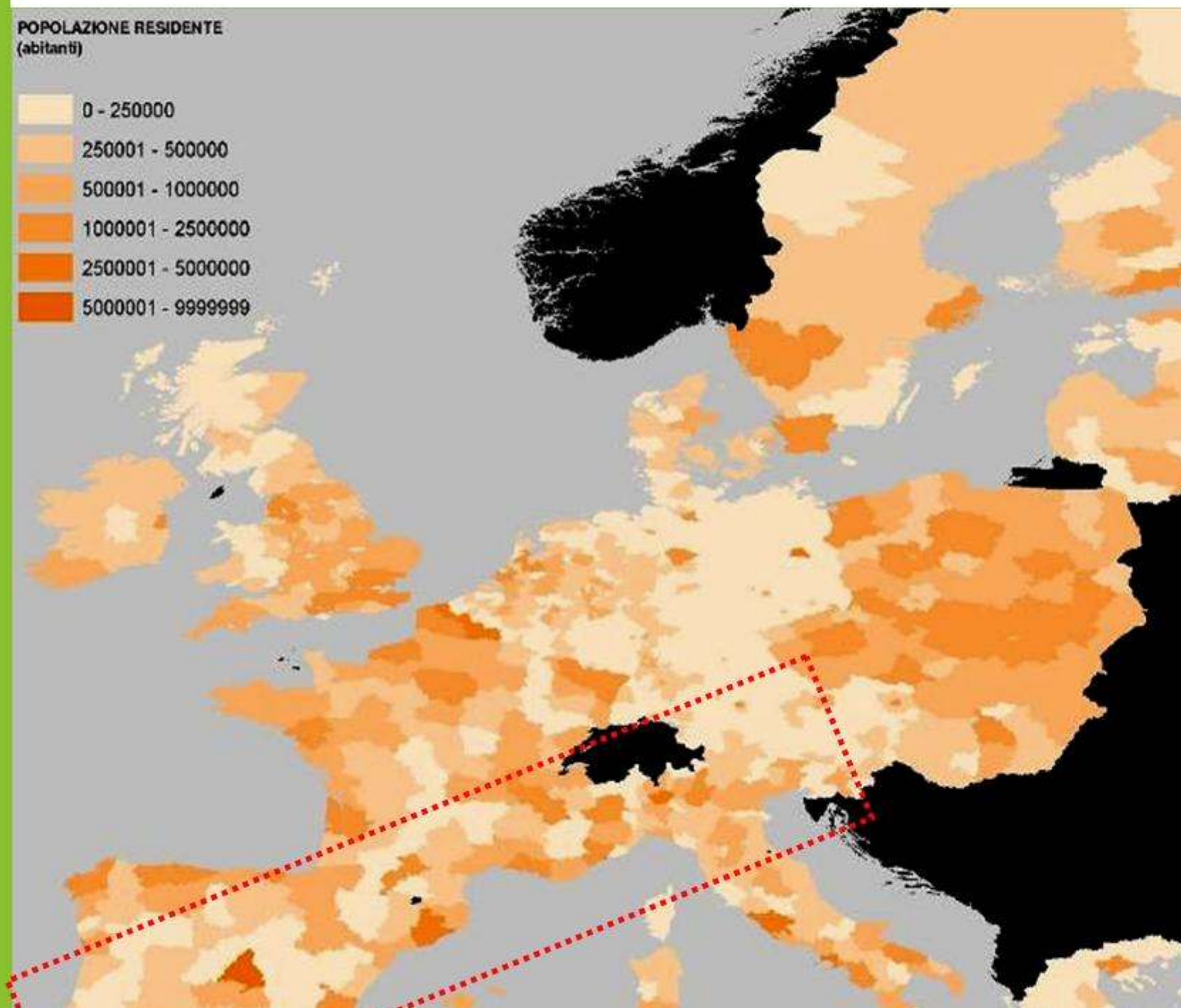





04 TERRITOIRES D'EXCELLENCE

New Territorial Scales

POPOLAZIONE RESIDENTE
(abitanti)



AGONAL URBAN NETWORK

A

ID

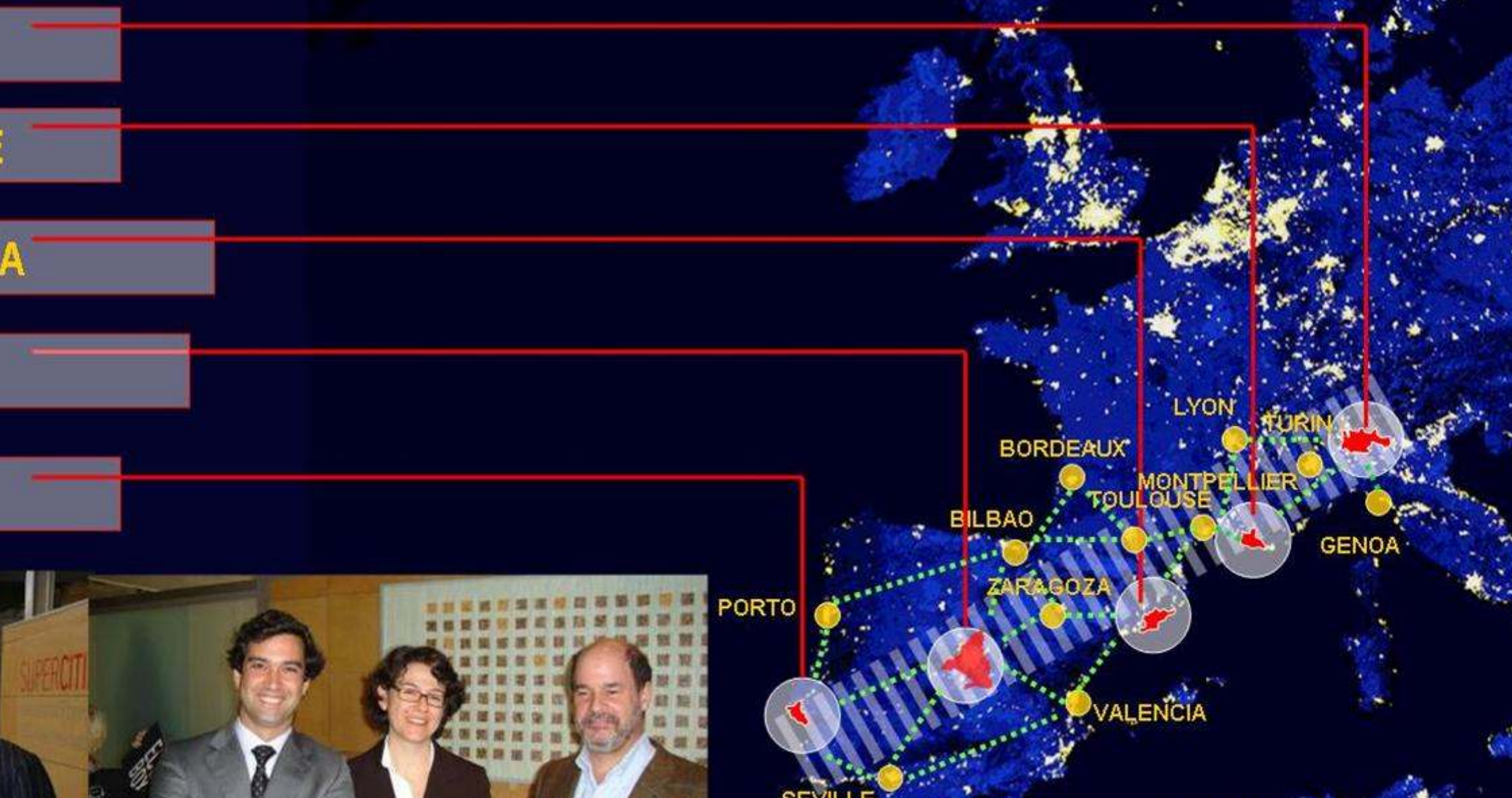
ELONA

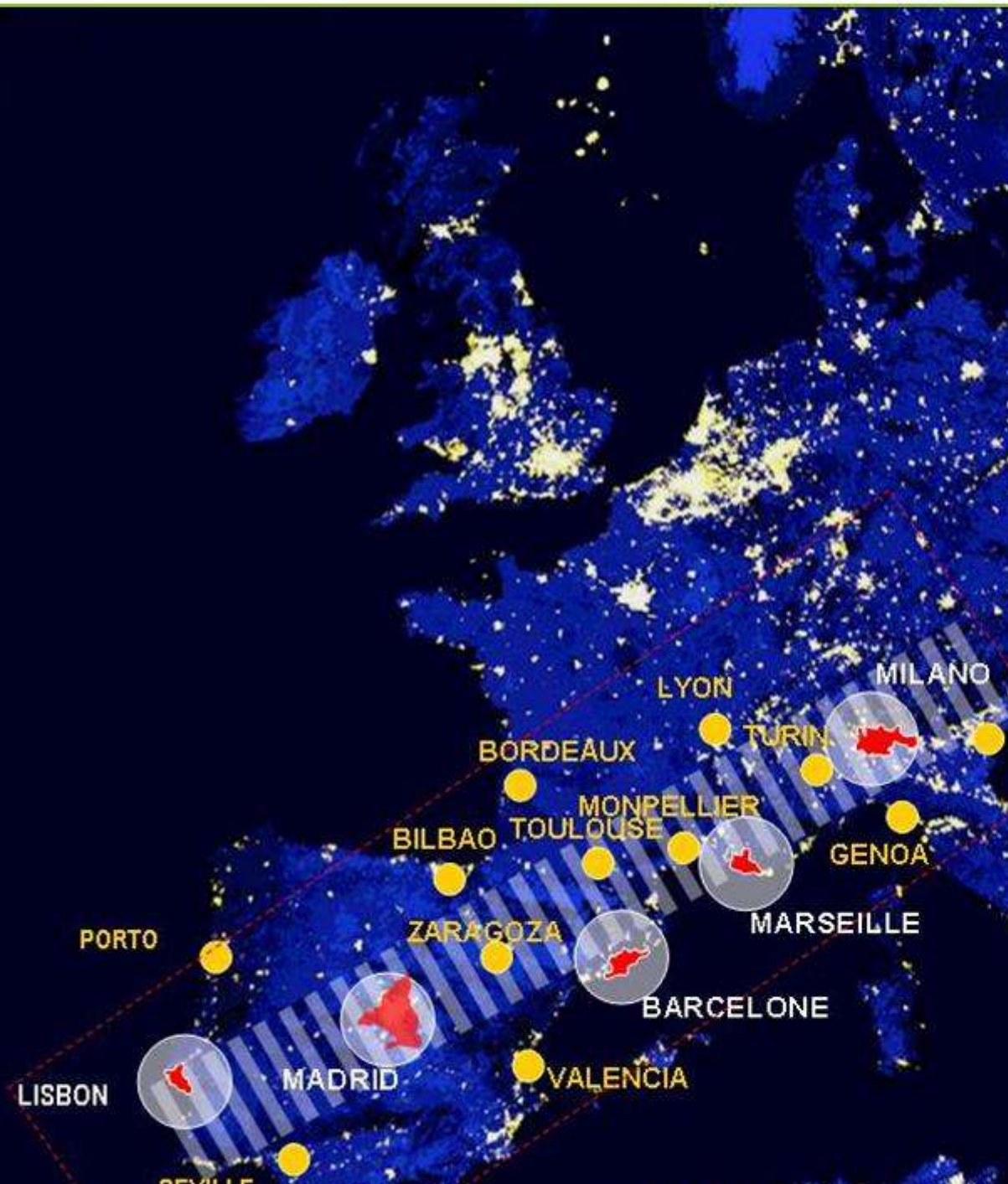
ELLA

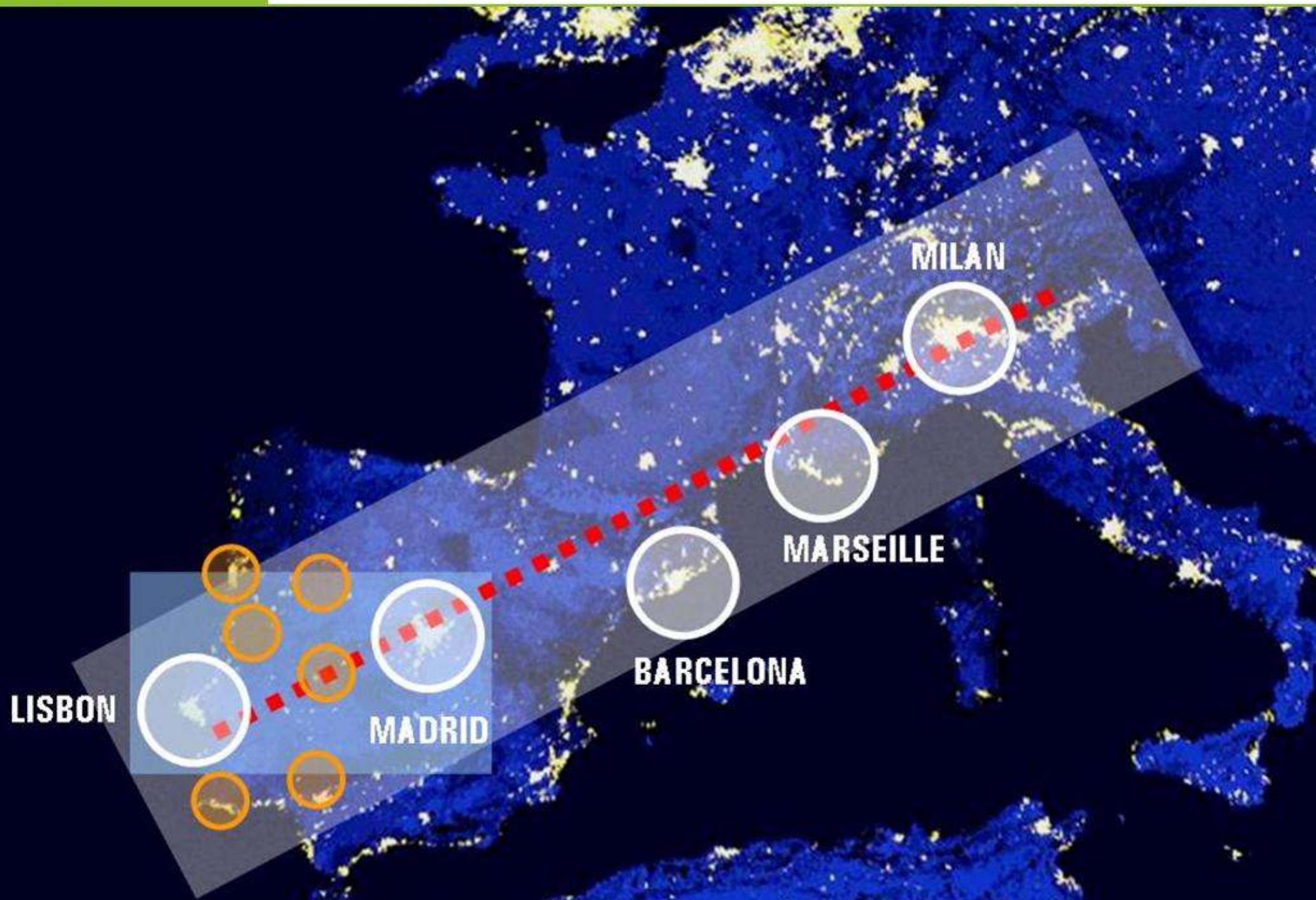
I



DIAGONAL NETWORK













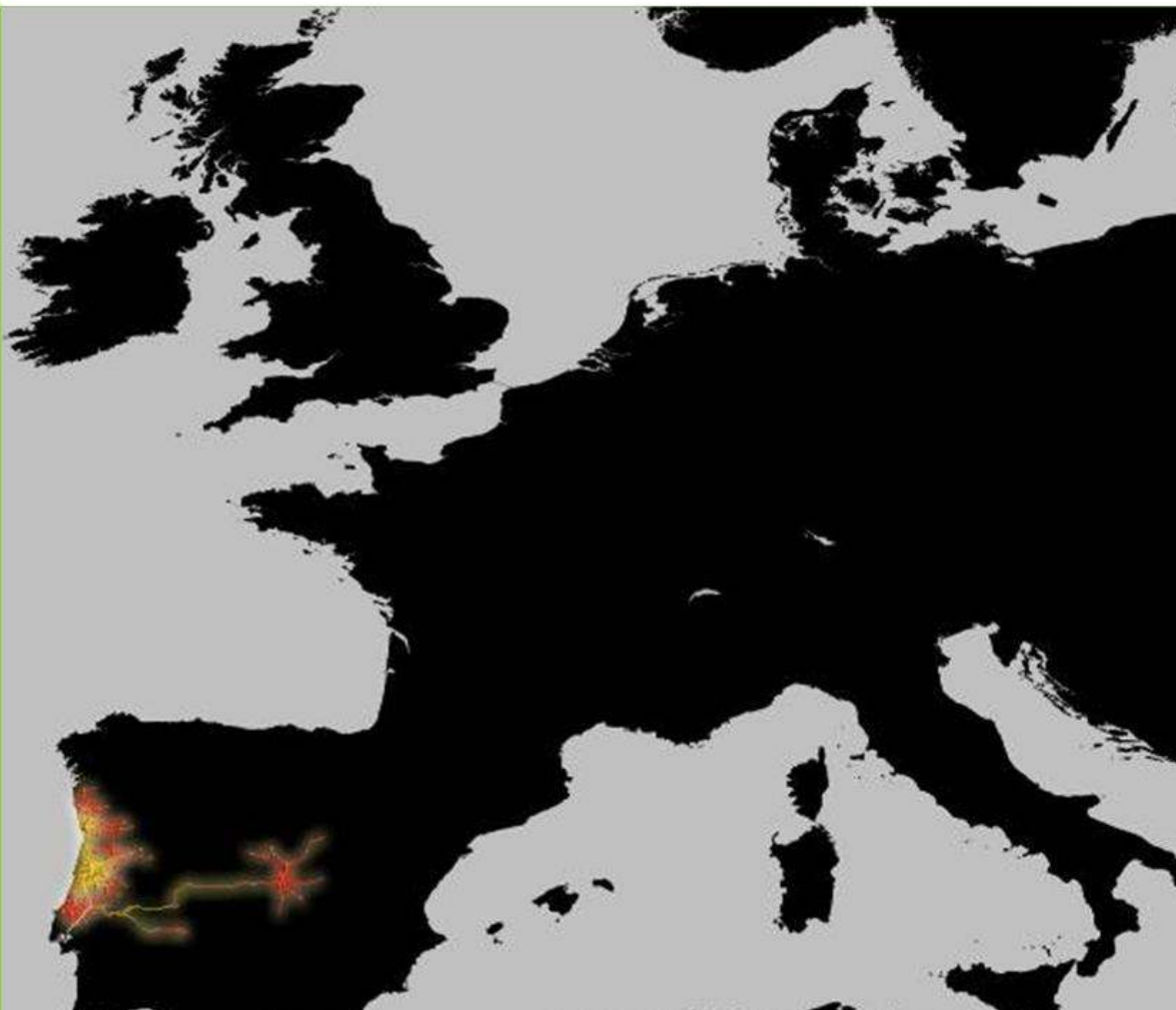
DIAGONAL

Analysis
Rail
Travel time

People within reach

04 TERRITOIRES D'EXCELLENCE

New Territorial Scales



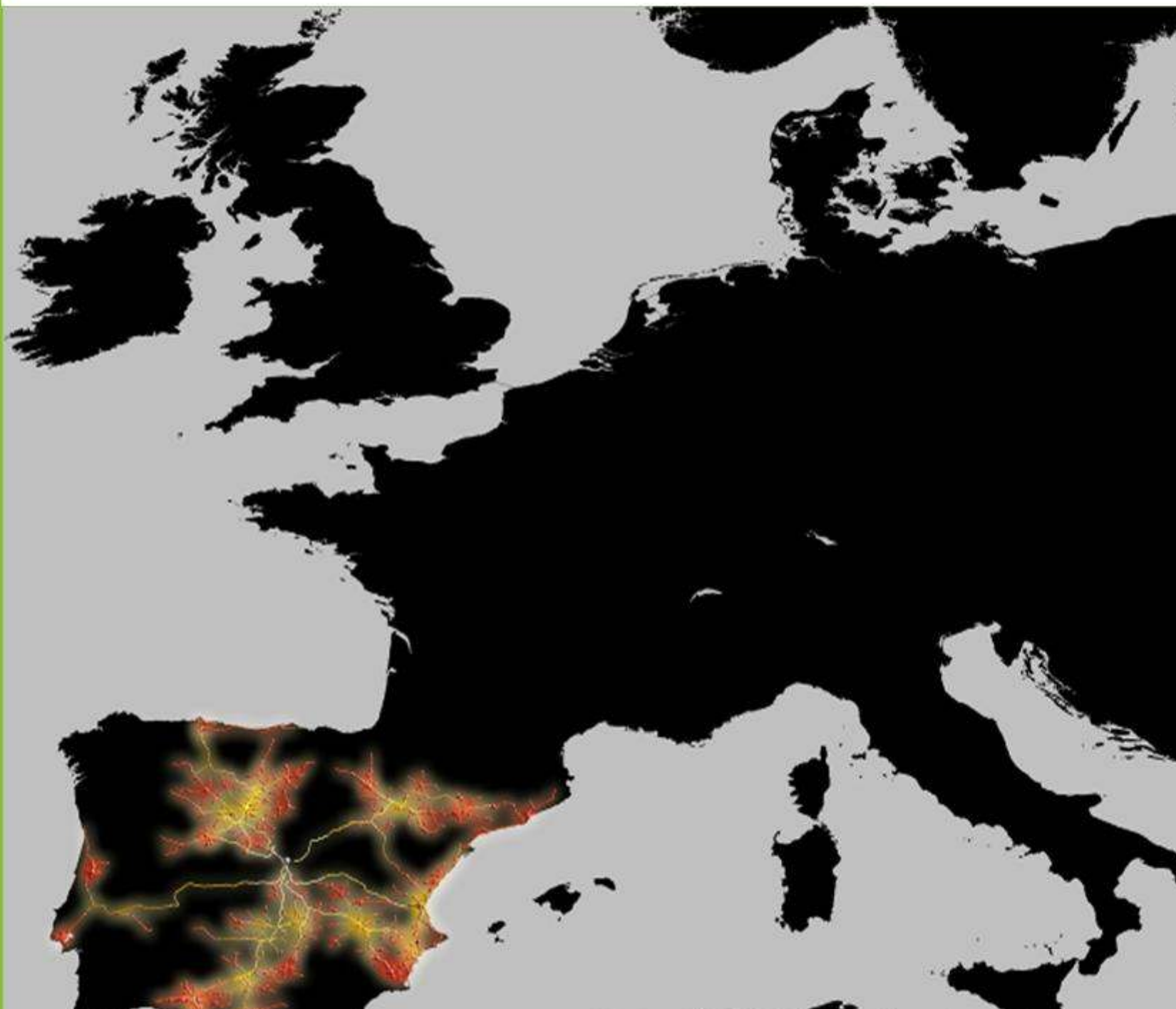
DIAGONAL

Analysis
Rail
Travel time

People within reach

04 TERRITOIRES D'EXCELLENCE

New Territorial Scales



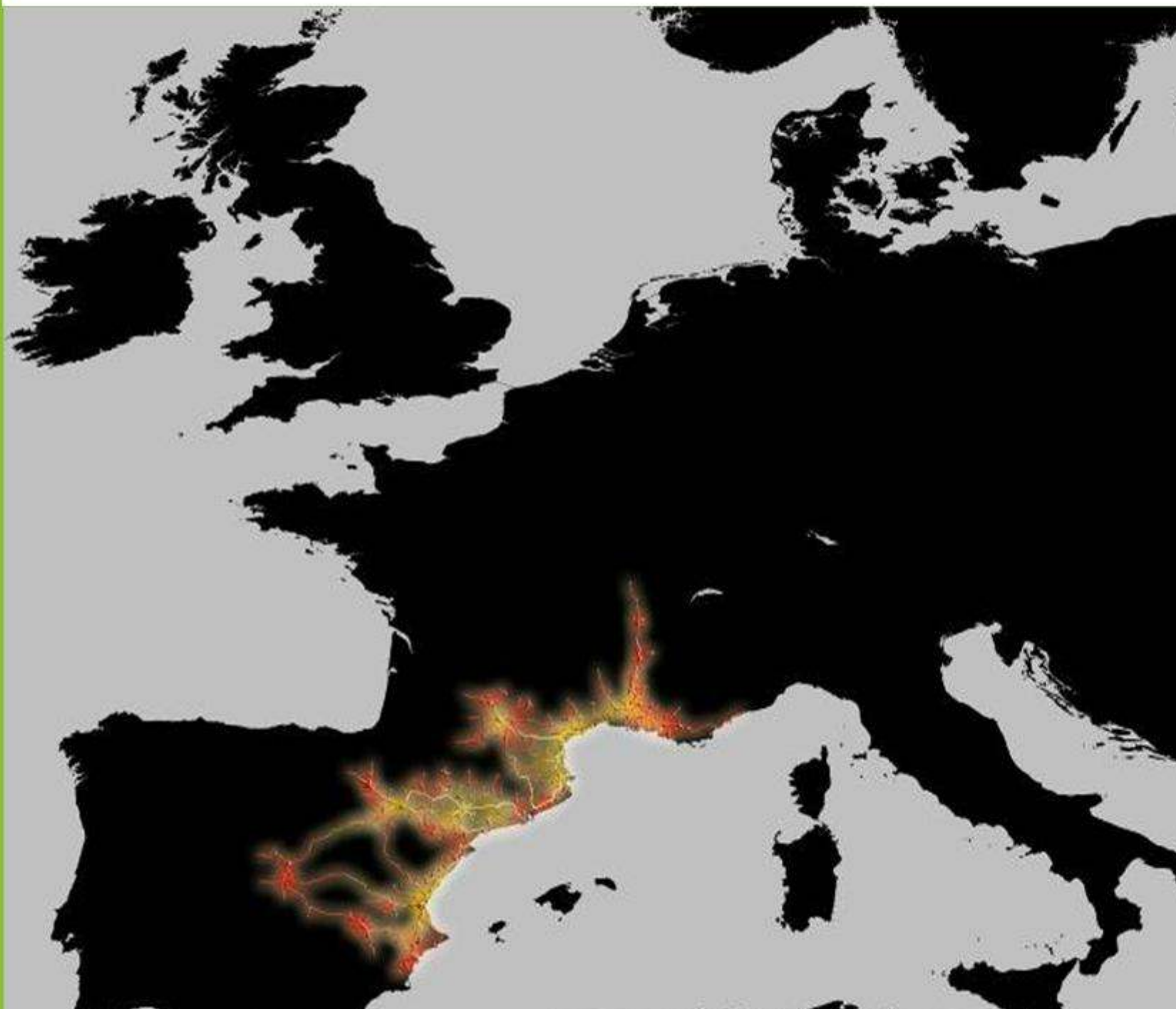
DIAGONAL

Analysis
Rail
Travel time

Analysis:
People within reach

04 TERRITOIRES D'EXCELLENCE

New Territorial Scales



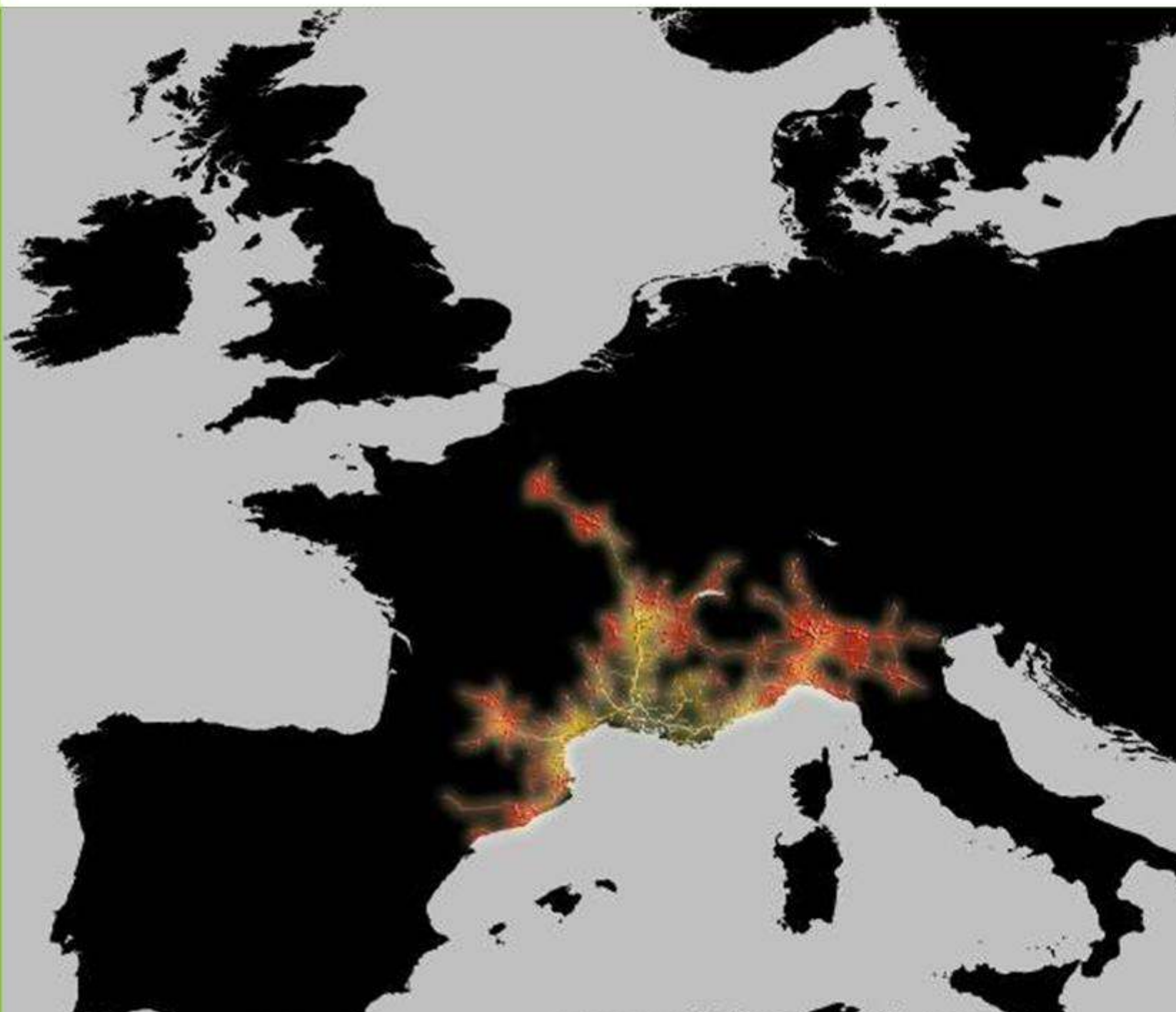
DIAGONAL

Analysis
Rail
Travel time

People within reach

04 TERRITOIRES D'EXCELLENCE

New Territorial Scales



DIAGONAL

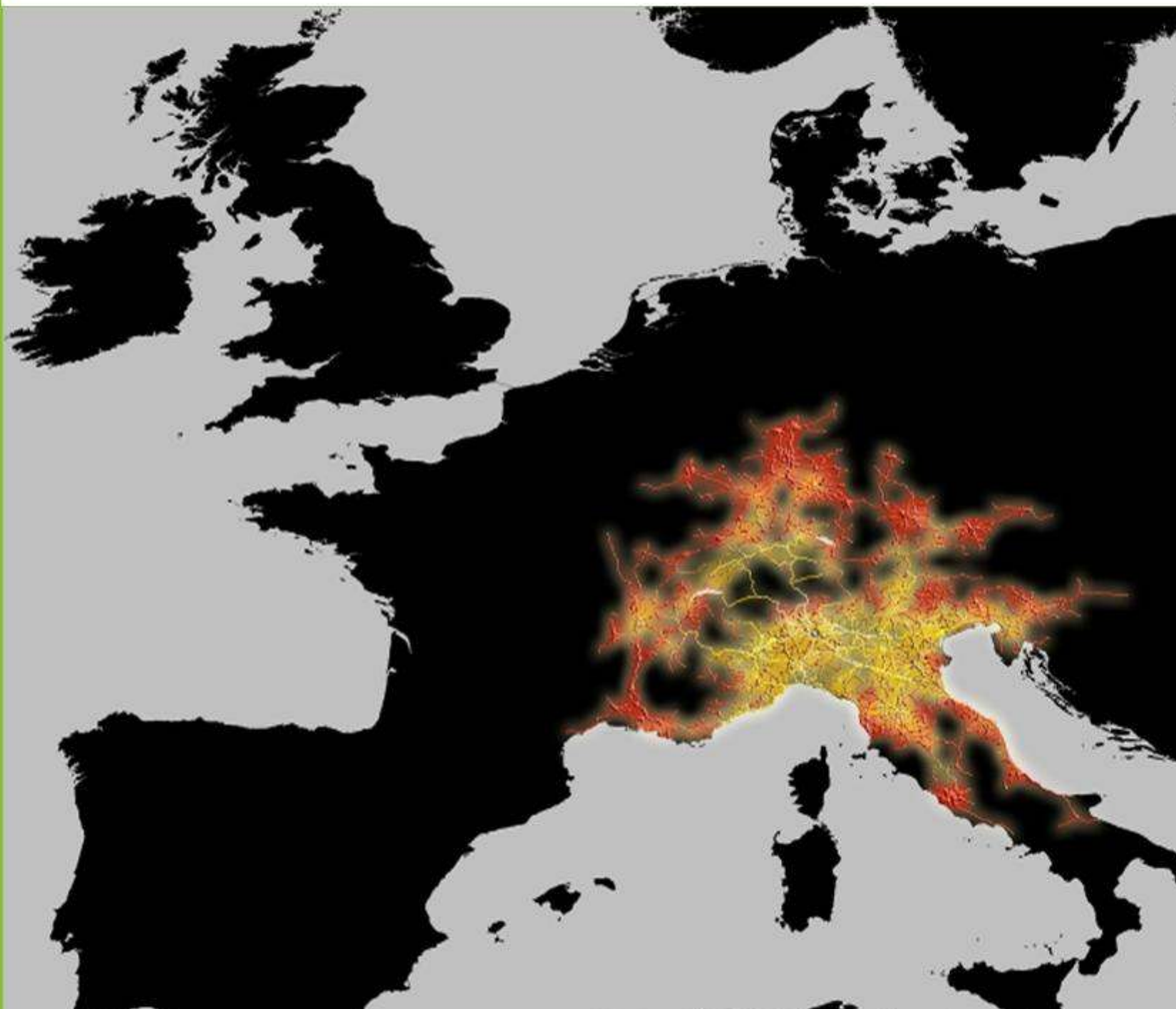
04

TERRITOIRES D'EXCELLENCE

New Territorial Scales

Analysis
Rail
Travel time

People within reach

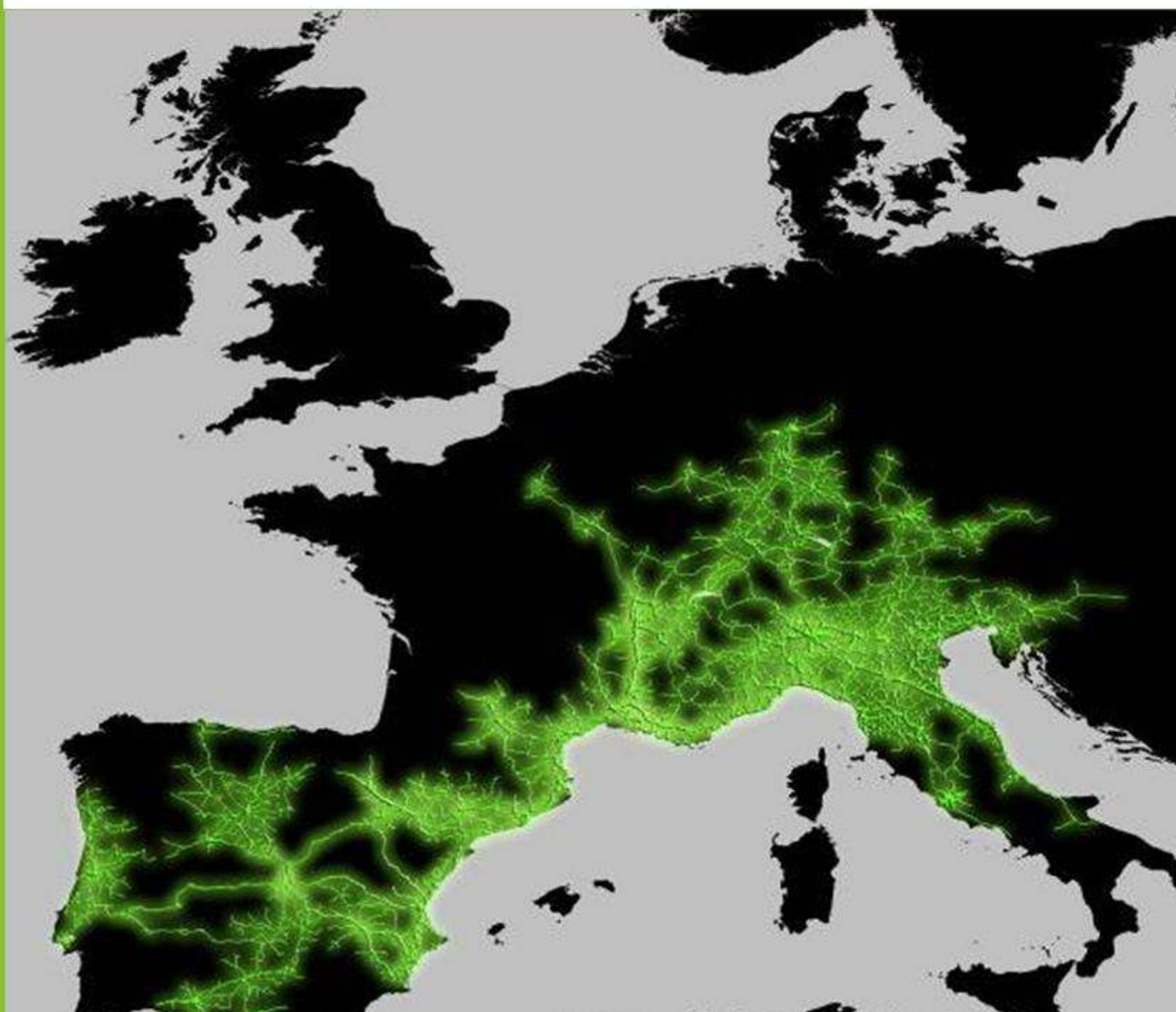


DIAGONAL

Analysis
Rail
Travel time

DIAGONAL:
people within reach

04 TERRITOIRES D'EXCELLENCE New Territorial Scales



Spanish Experiences

KALHIRIA NET: Nueva Estrategia Territorial

COSTA MEDITERRÁNEA

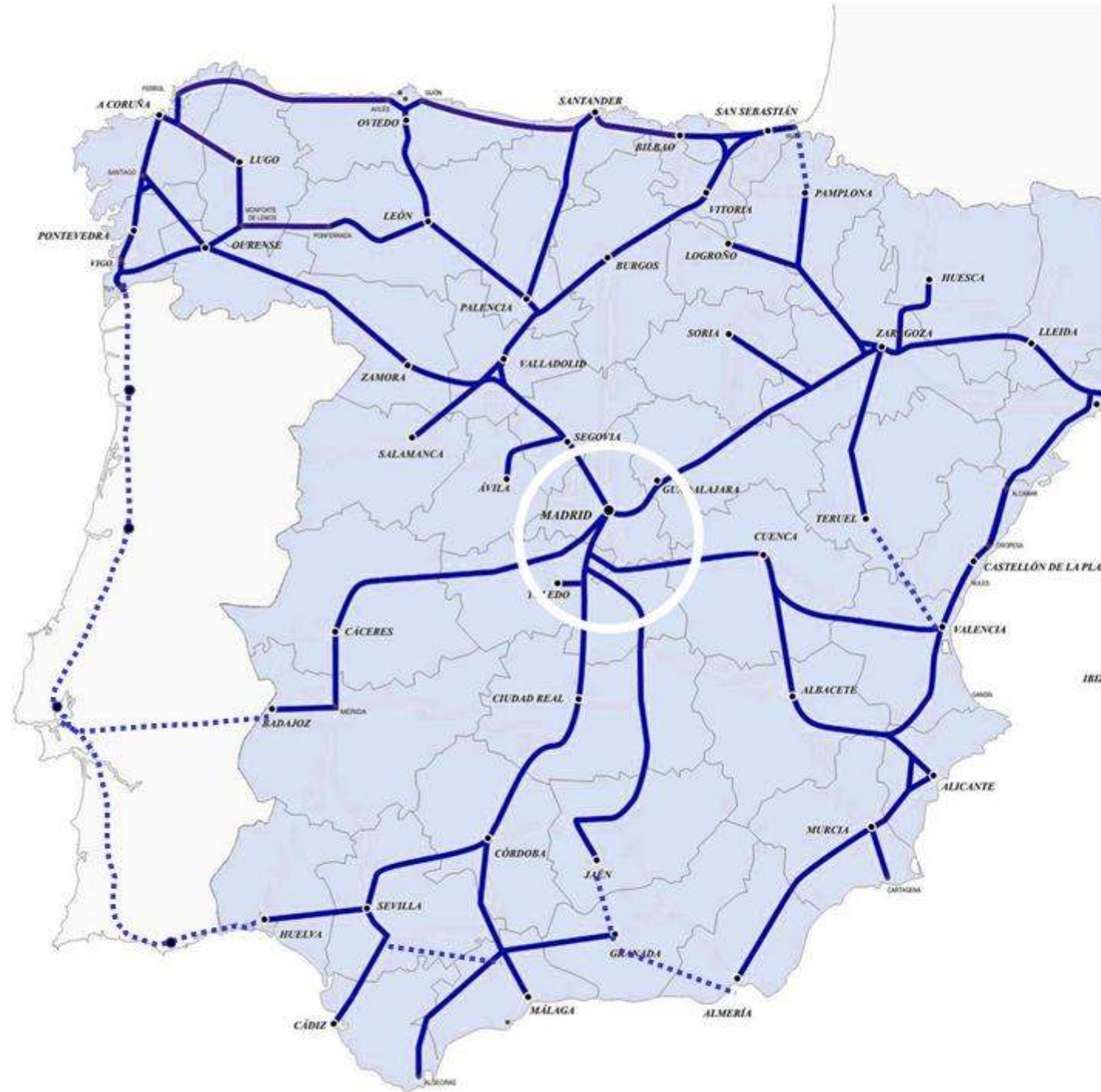
TERRITORIO M@C

Spanish Experiences

KALHIRIA NET: Nueva Estrategia Territorial

COSTA MEDITERRÁNEA

TERRITORIO M@C





El modelo territorial de las DOT

IMPLICACIONES DEL MODELO TERRITORIAL EN LA POLÍTICA DE SUELO
LURRALDE EREDAREM ESKUHATZEAK LURZORU POLITIKANSUELO PARA ACTIVIDADES ECONÓMICAS
EKONOMI LANARUERATAKO LURZORUAÁREAS DE ACTIVIDAD INDUSTRIAL
DEL MODELO TERRITORIALINDUSTRIAN HARDUERA
GUNEAKSISTEMA DE PARQUES DE
ACTIVIDADES INNOVADORASHARDUERA BERRUNTZAN ILBIO
PARKEEN SISTEMAPARQUE TECNOLÓGICO
DE ZAMUDIOZAMUDIOKO PARKE
TEKNOLOGIKOASUELO RESIDENCIAL
ETXEBIZITABARAKO LURZORUA

CRECIMIENTO SELECTIVO



HAIKUNTZA HAUTATUA

HABITAT ALTERNATIVO



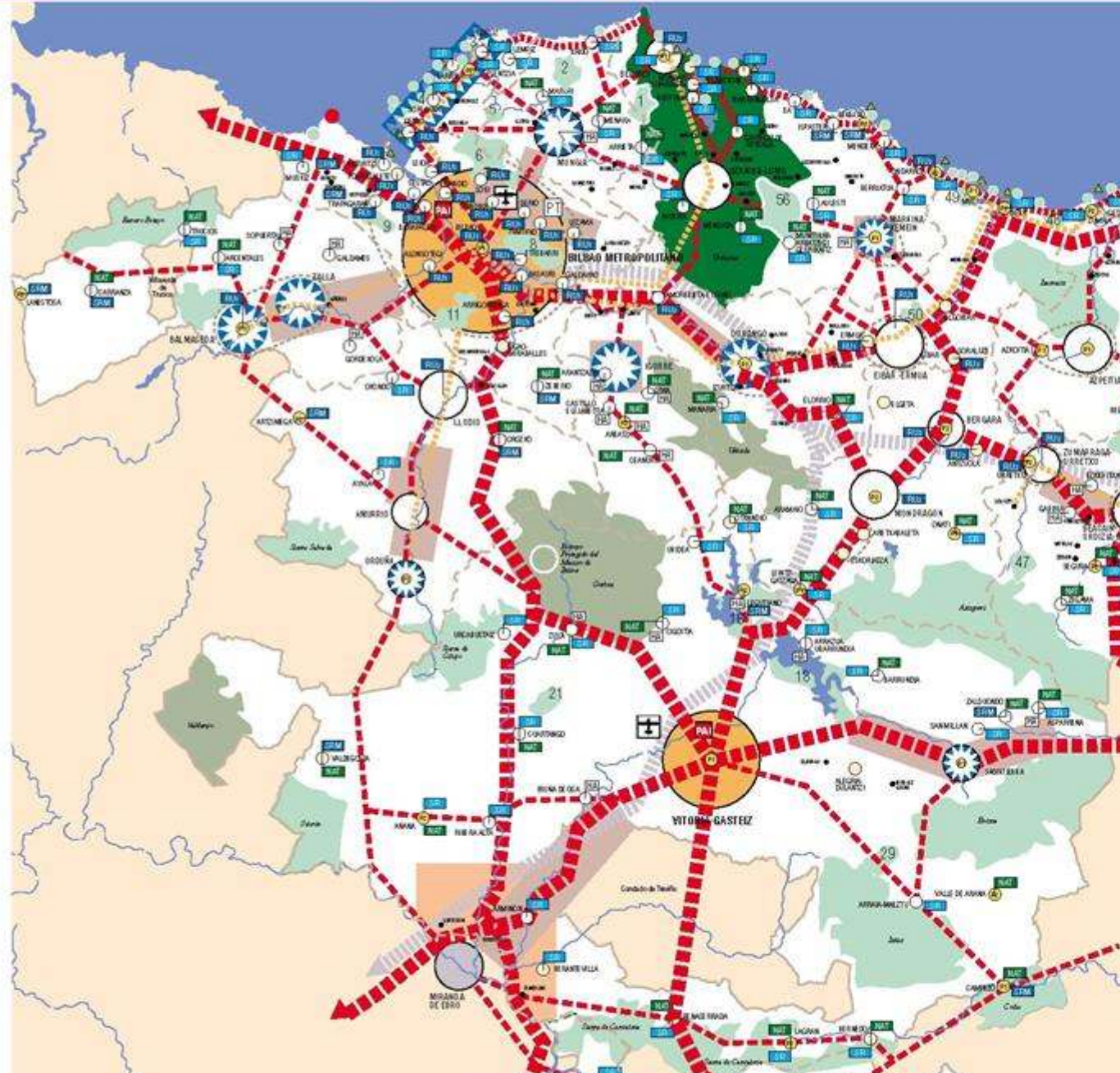
ALTERNATIBO HABITA

CRECIMIENTO DIFUSO EN
PEQUEÑOS NÚCLEOSGUNE TXANDERLAKO HAIKUNTZA
HEDATOKORRASEGUNDA RESIDENCIA,
PREEQUILIBRIOBIGARREN ETXEBIZITZA,
BERBARRERAKASEGUNDA RESIDENCIA,
ENDOGENABIGARREN ETXEBIZITZA,
BARNEKORRAOPERACIONES DE REQUALIFICACION URBANA Y RURAL
HIRI ETA LANDALUR BIRGAITASUN EGKETAKCOMPATIBILIZACION DE
PLANAMIENTOSPLANAMENDUEN
ELKARRARATASUNARENOVACION URBANA,
INICIATIVAS DEL
MODELO TERRITORIALHIRI BERRIKUNTZA,
LURRALDE EREDAREMEN
ENBARENAKRENOVACION URBANA,
OTRAS INICIATIVASHIRI BERRIKUNTZA,
BESTE ENBARENATZOK

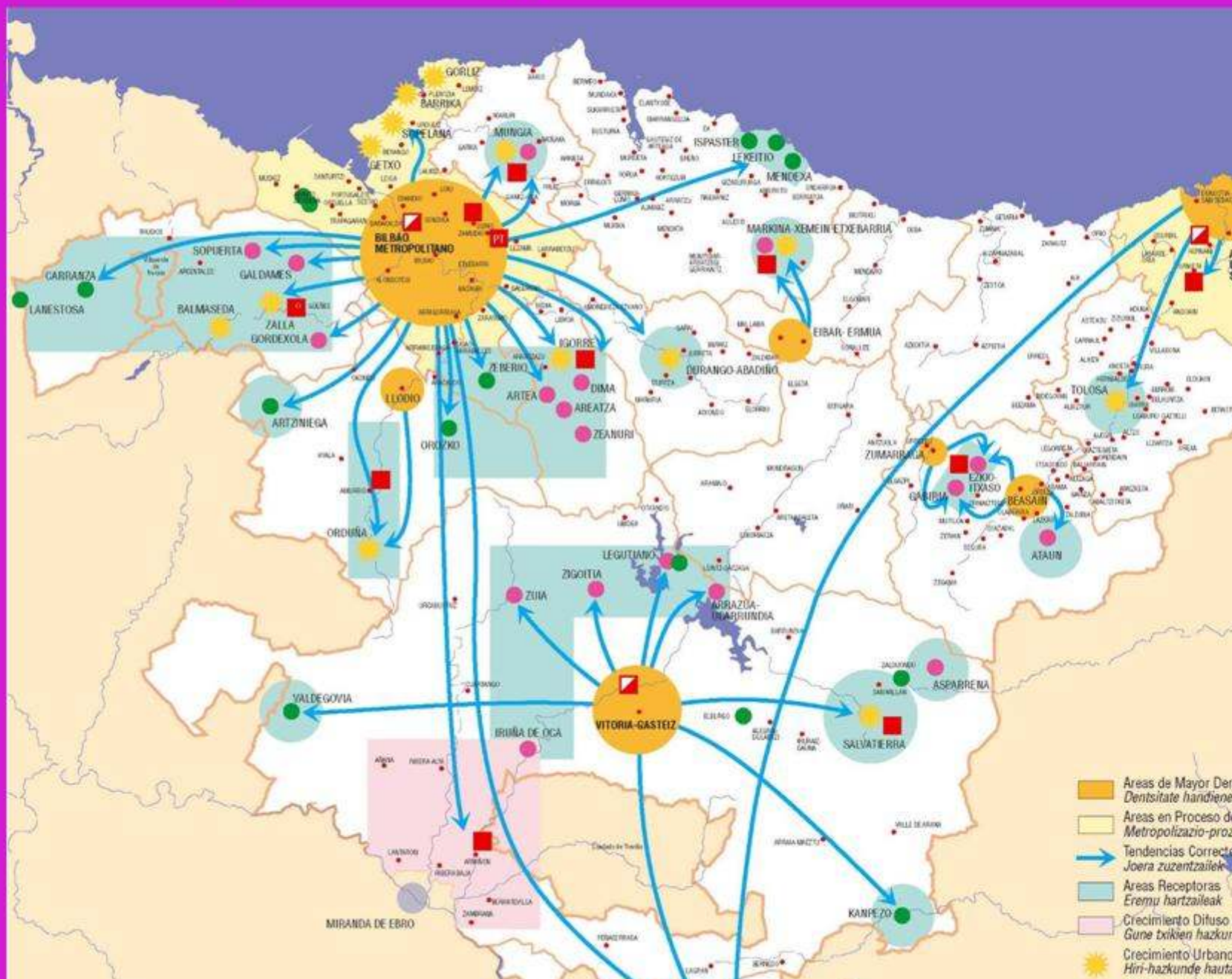
CASCO HISTÓRICO



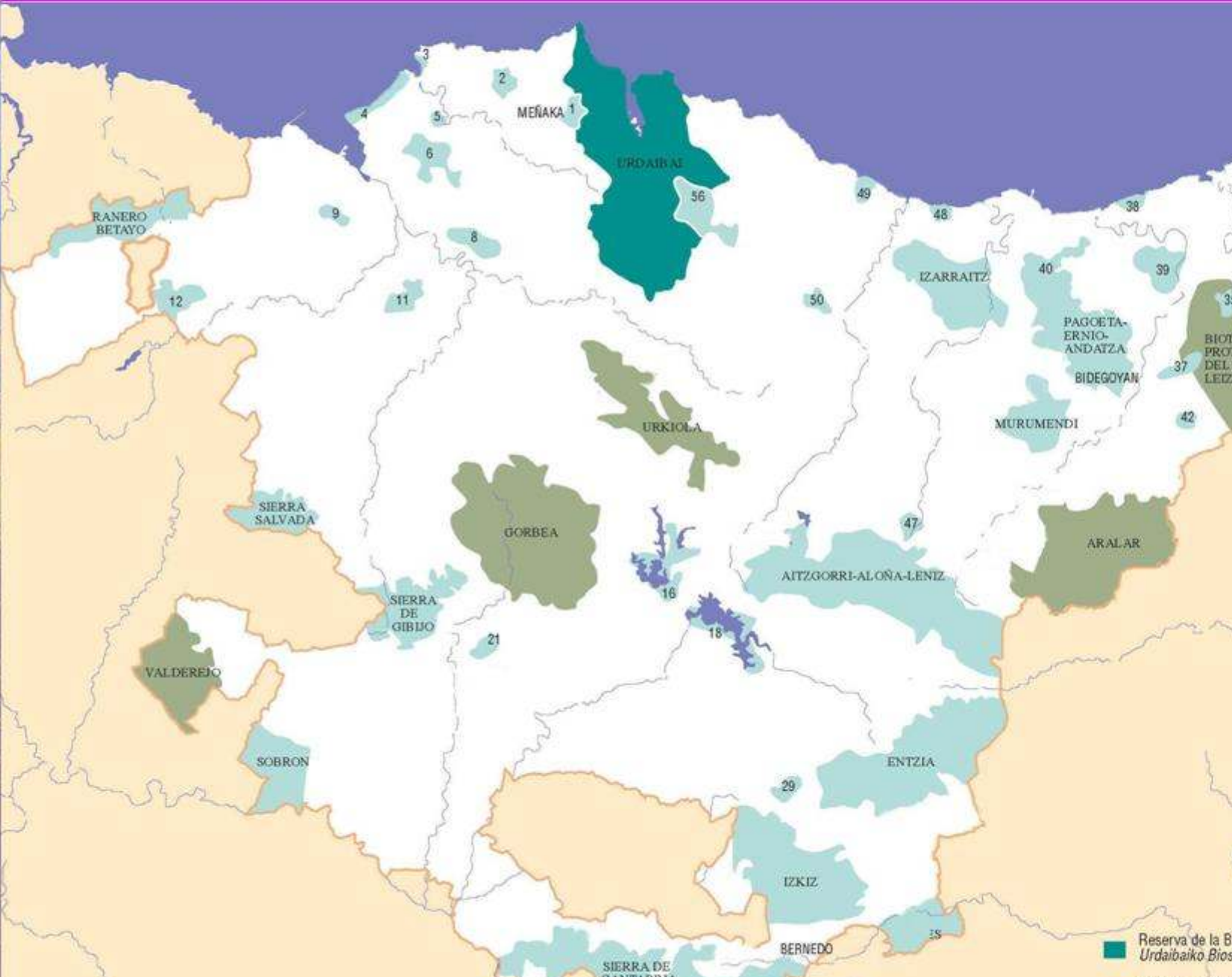
HIRIGUNE HISTORIKOA

CASCO HISTÓRICO,
INICIATIVAS DE
DINAMIZACIÓN DEL
MODELO TERRITORIALHIRIGUNE HISTORIKOA,
LURRALDE EREDAREMEN
DINAMIZATZEKO ENBARENAK

Estrategias de Reequilibrio



Propuesta de Espacios Naturales Protegidos

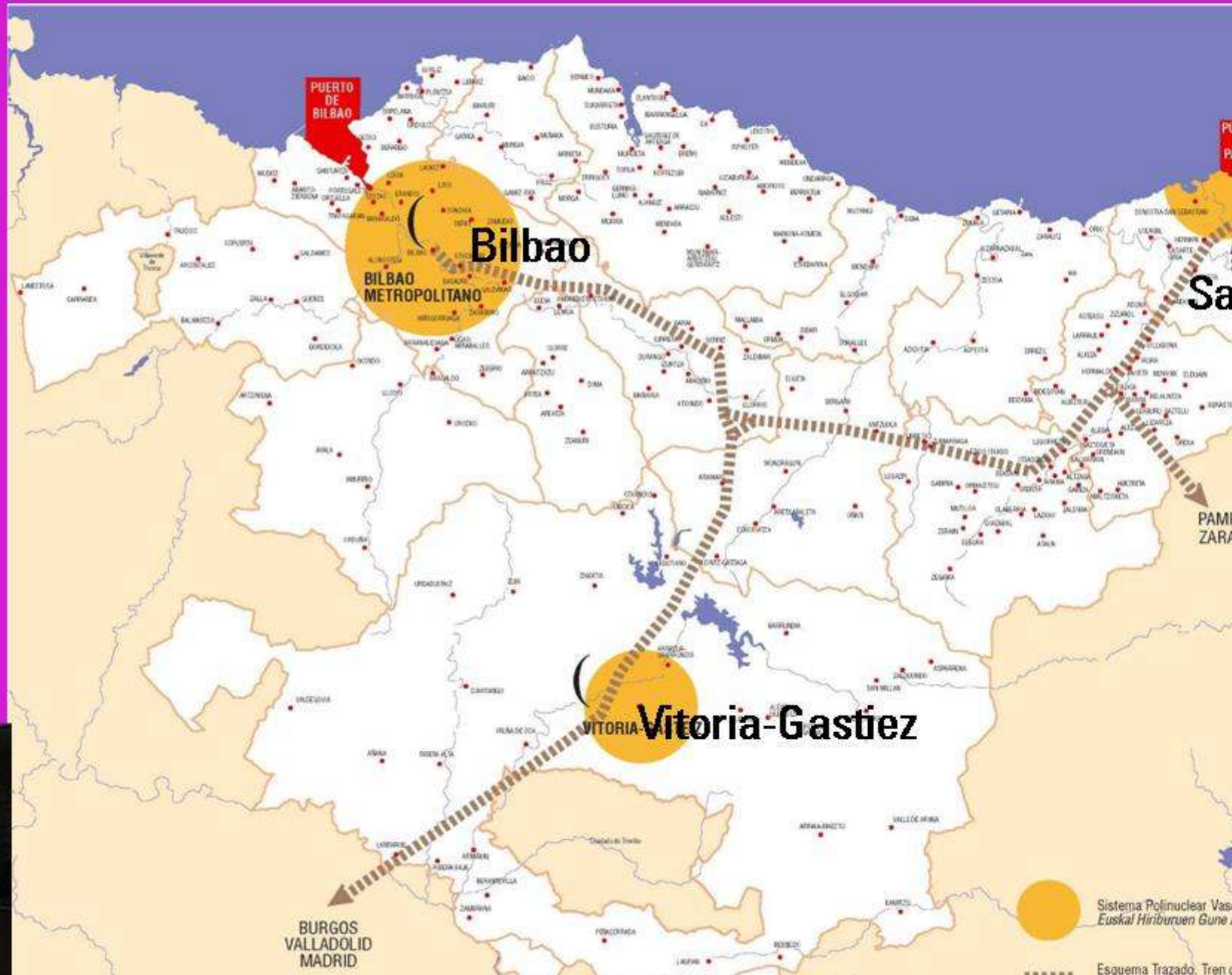


Reserva de la Biosfera de Urdaibai

05 TERRITORIES OF EXCELLENCE

Spanish Experiences

Interconexiones de alta velocidad ferroviaria



05

TERRITOIRES D'EXCELLENCE

Spanish Experiences

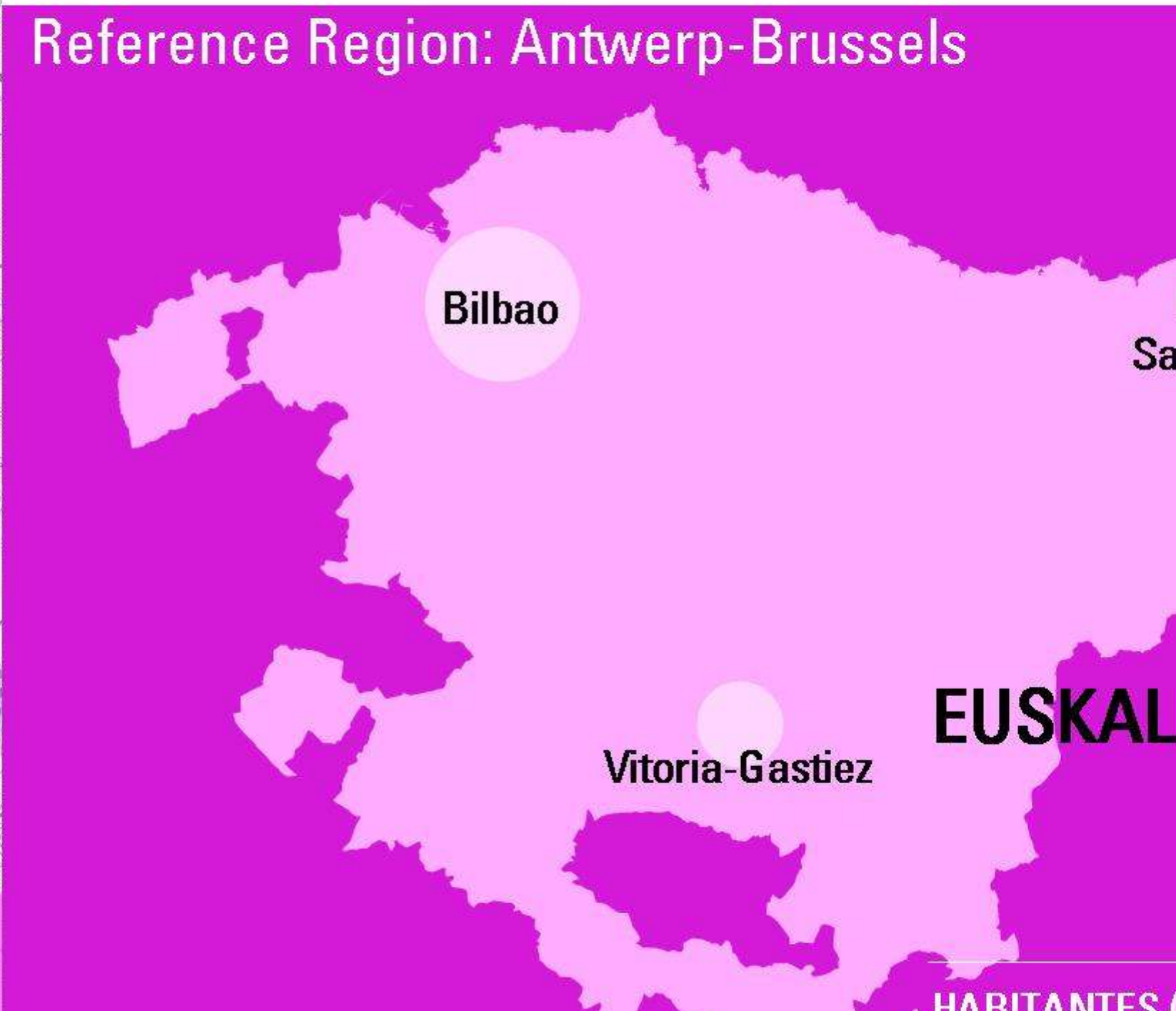
Reference Region: Antwerp-Brussels



S - BRUSELAS

2.485.000

1.000



EUSKAL

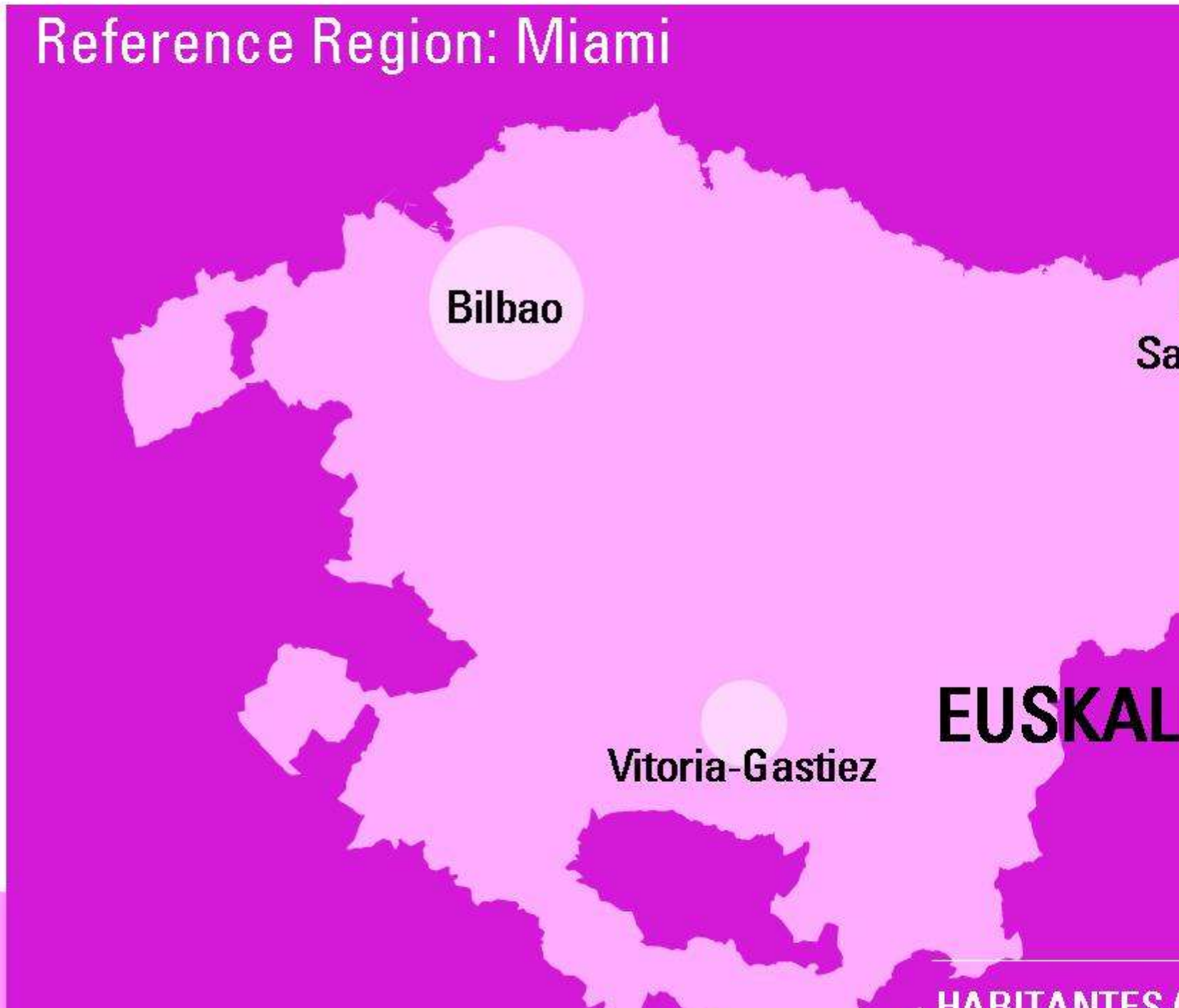
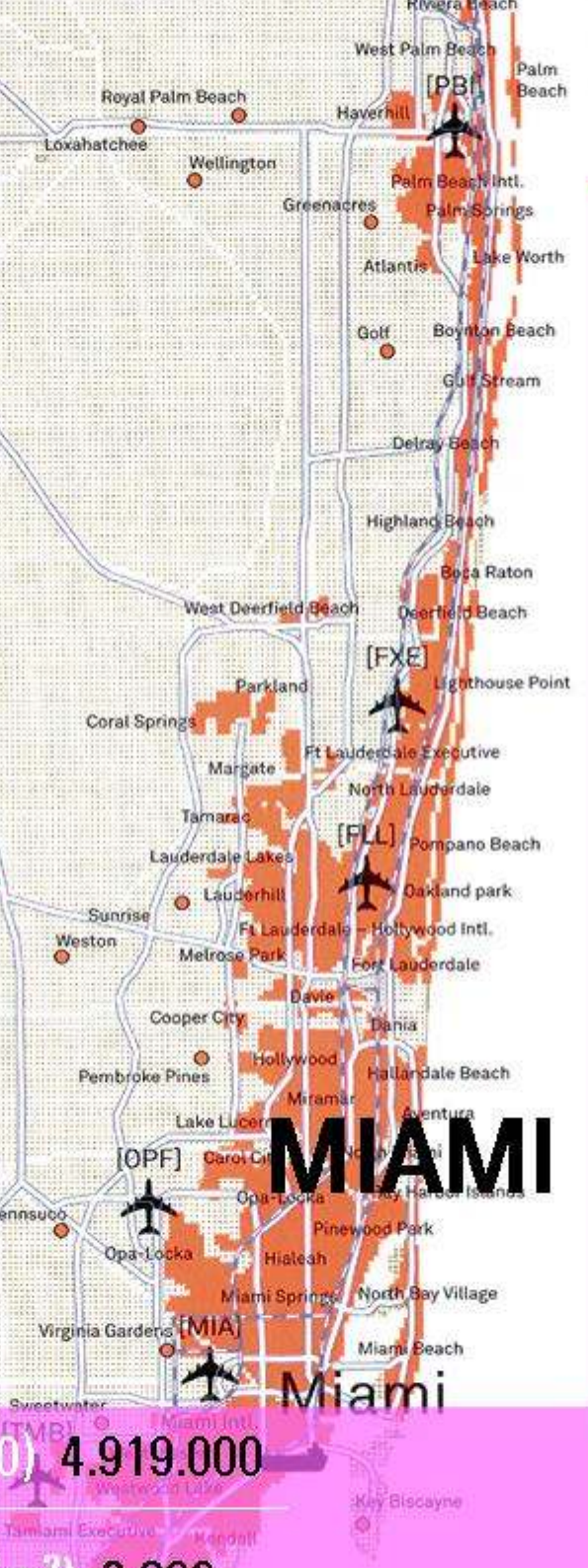
HABITANTES

05

TERRITOIRES D'EXCELLENCE

Spanish Experiences

Reference Region: Miami



0) 4.919.000

HABITANTES

05

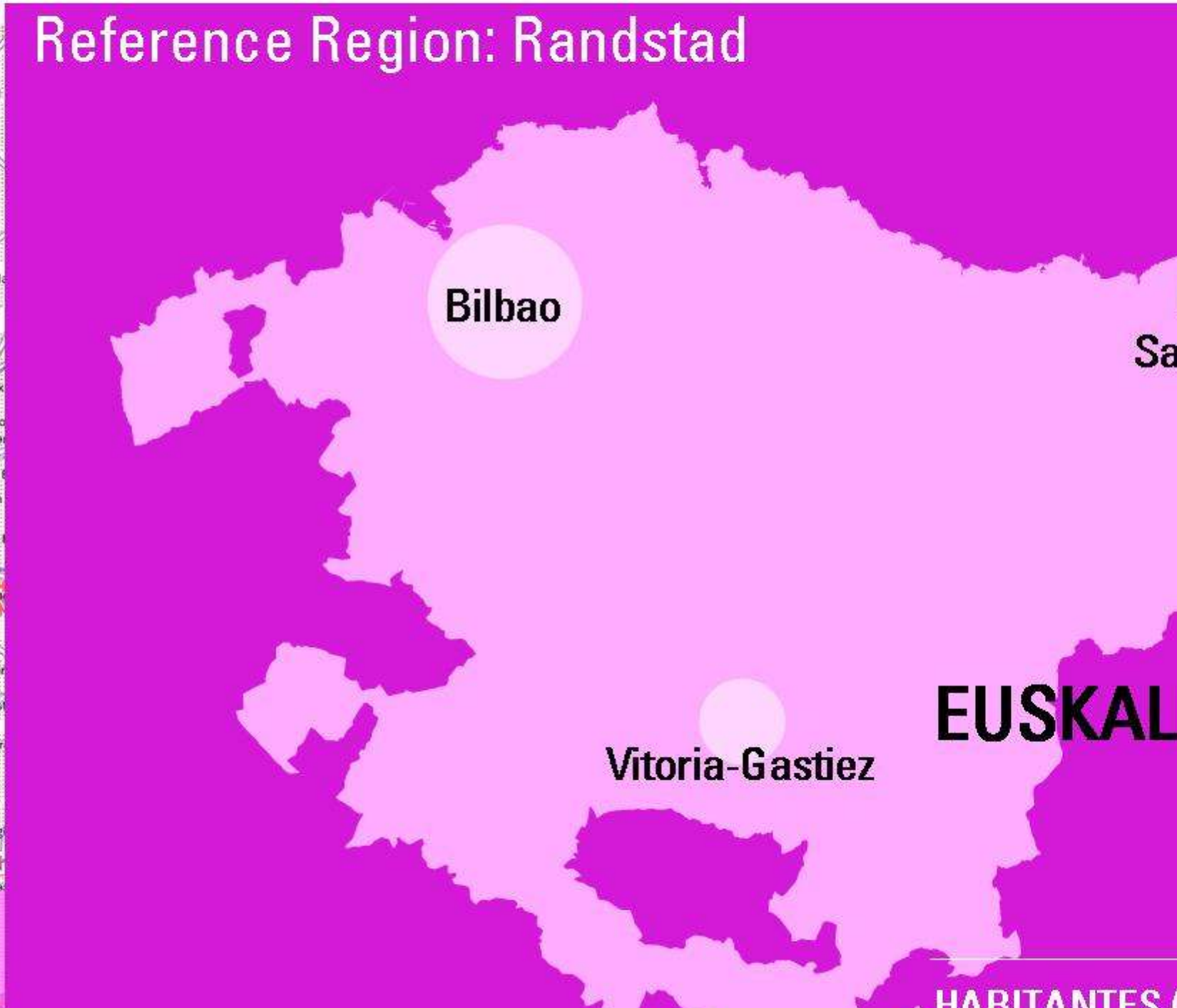
TERRITOIRES D'EXCELLENCE

Spanish Experiences

Reference Region: Randstad



2) 6.600.000
 2) 1.410



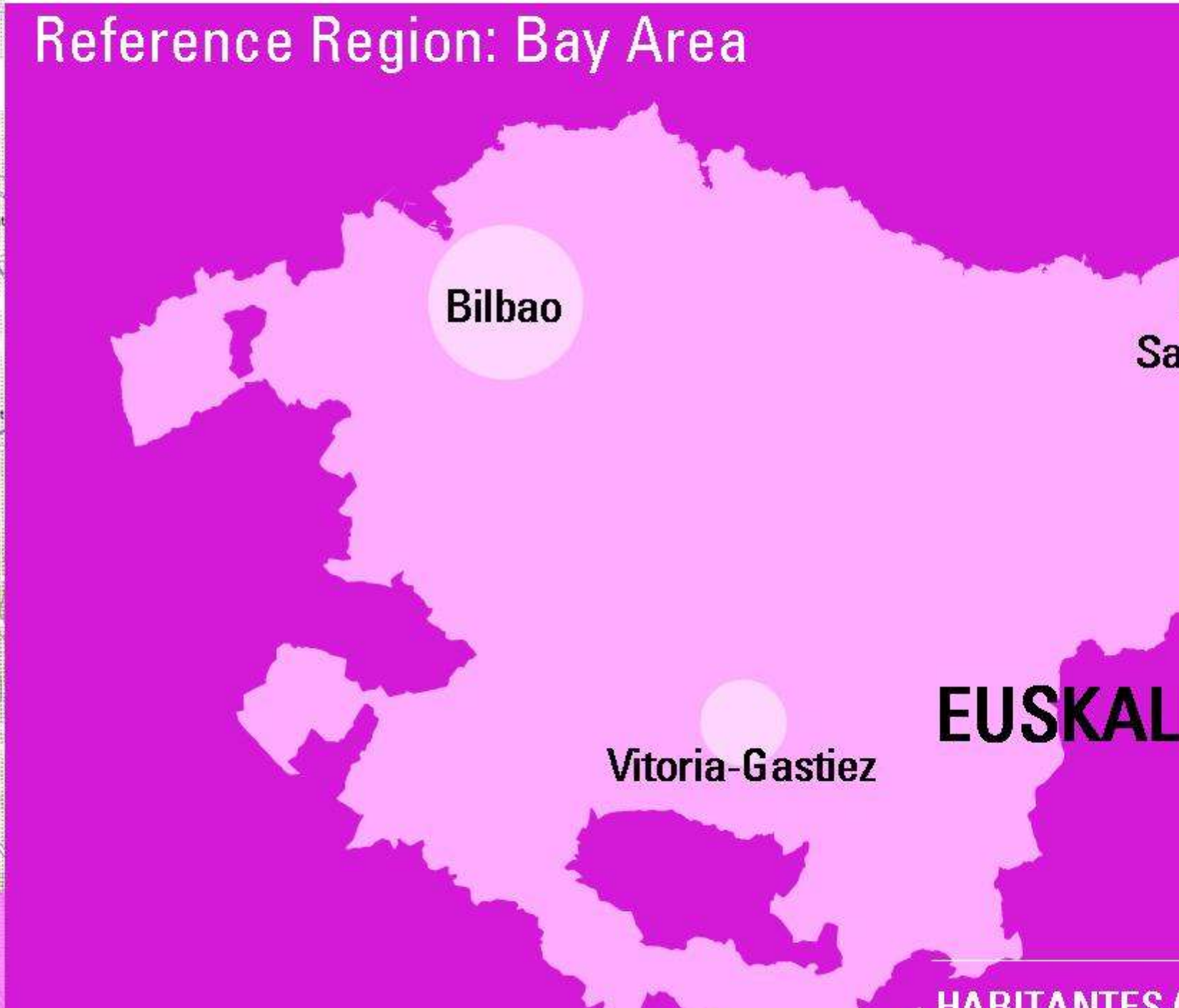
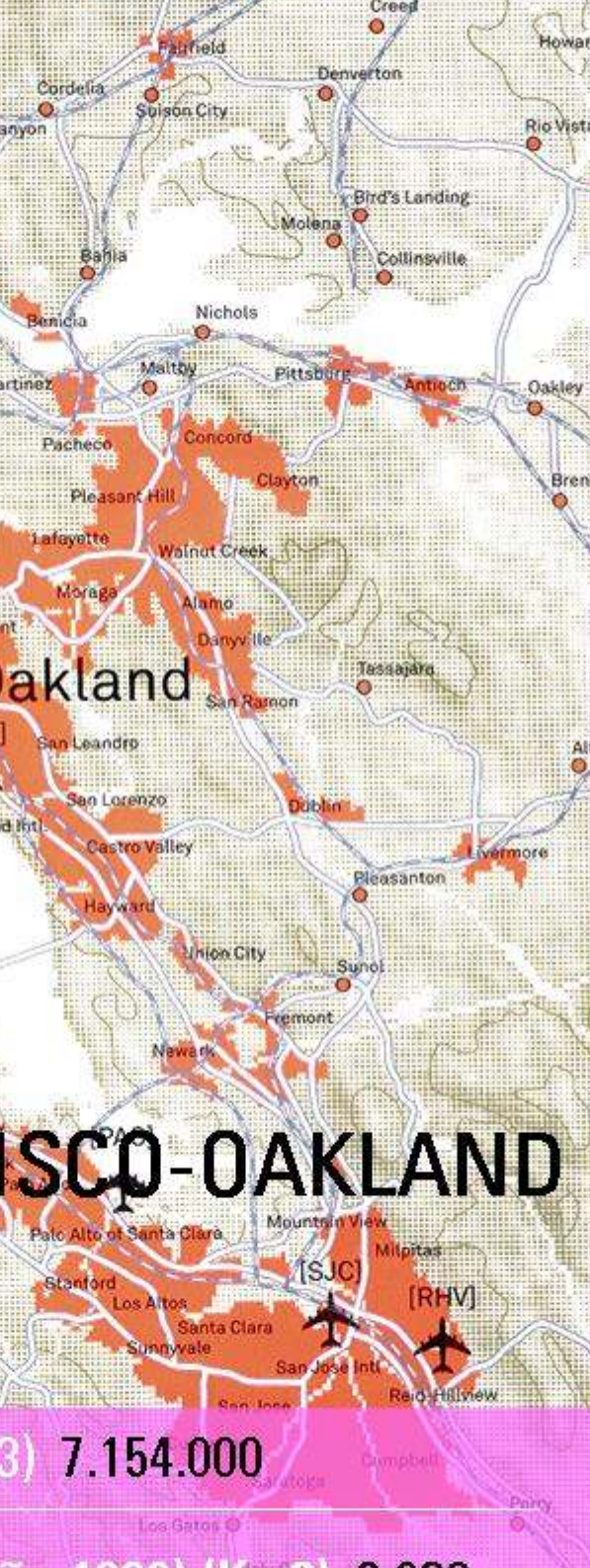
HABITANTES

05

TERRITOIRES D'EXCELLENCE

Spanish Experiences

Reference Region: Bay Area



05

TERRITOIRES D'EXCELLENCE

Spanish Experiences

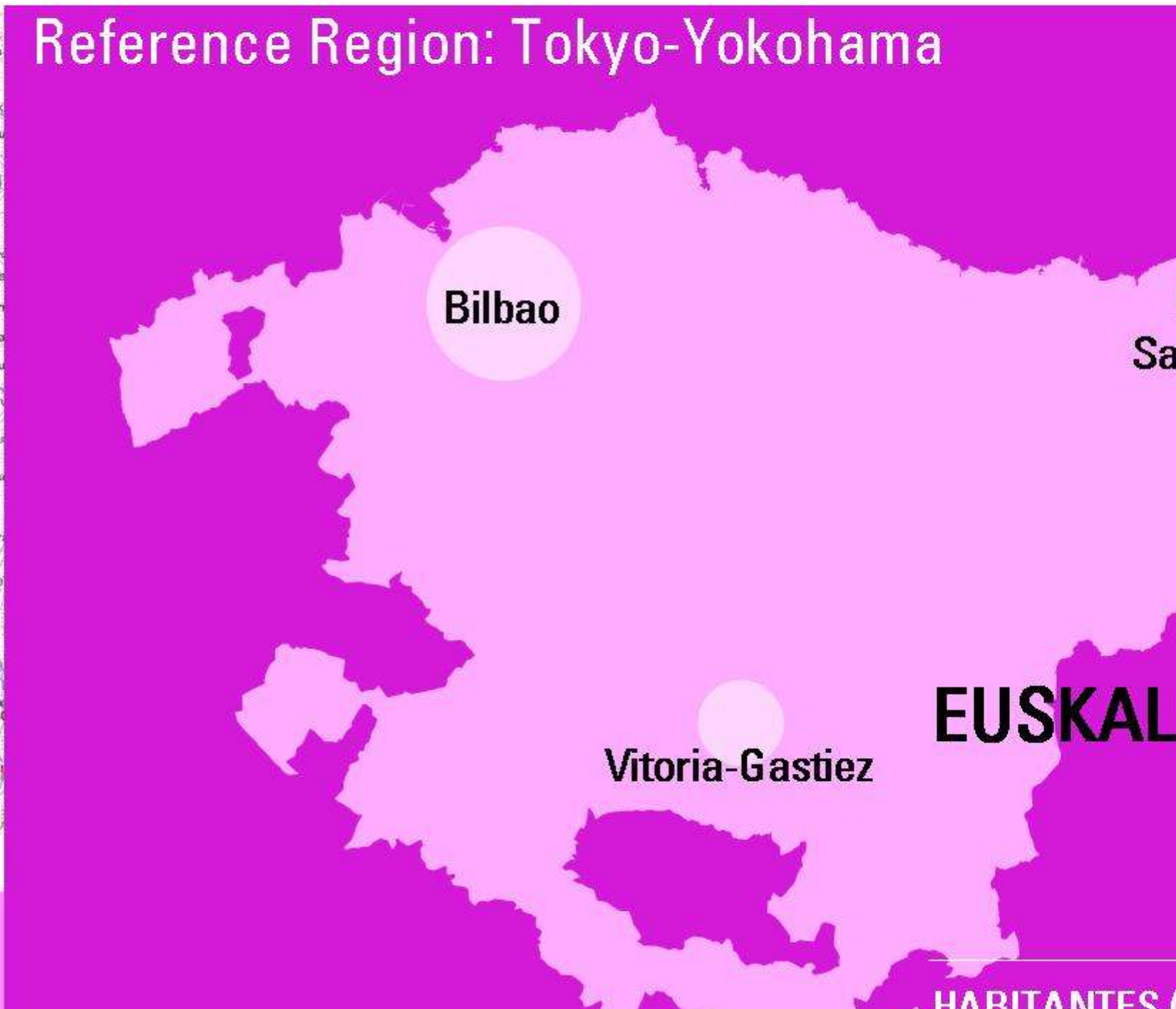
Reference Region: Tokyo-Yokohama



TOYO-YOKOHAMA

33.190.000

5.950



Bilbao

Sa

Vitoria-Gastiez

EUSKAL

HABITANTES



Componentes de Excelencia de Bilbao

BAO

METRO Y FERROCARRIL

ÓRGANOS ESPECÍFICOS
PROYECTOS.

UNIDADES DE RENOVACIÓN



Componentes de Excelencia de Bilbao





Componentes de Excelencia de Bilbao







BAO

METRO Y FERROCARRIL

ÓRGANOS ESPECÍFICOS
PROYECTOS.

UNIDADES DE RENOVACIÓN



Componentes de Excelencia de Bilbao

BAO

METRO Y FERROCARRIL

ÓRGANOS ESPECÍFICOS
DE PROYECTOS.

UNIDADES DE RENOVACIÓN



Componentes de Excelencia de Bilbao

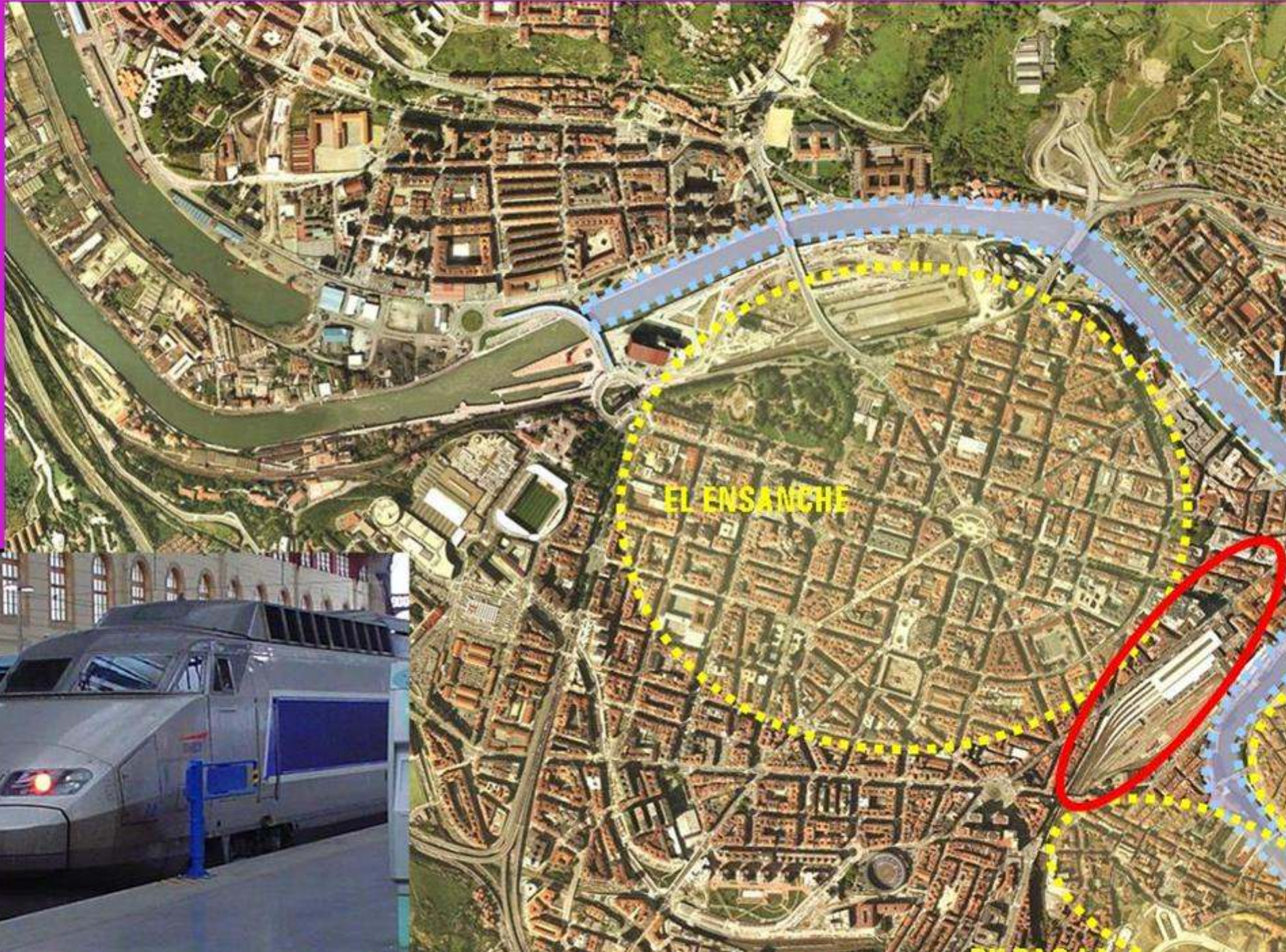
BAO

METRO Y FERROCARRIL

ÓRGANOS ESPECÍFICOS
PROYECTOS.

UNIDADES DE RENOVACIÓN

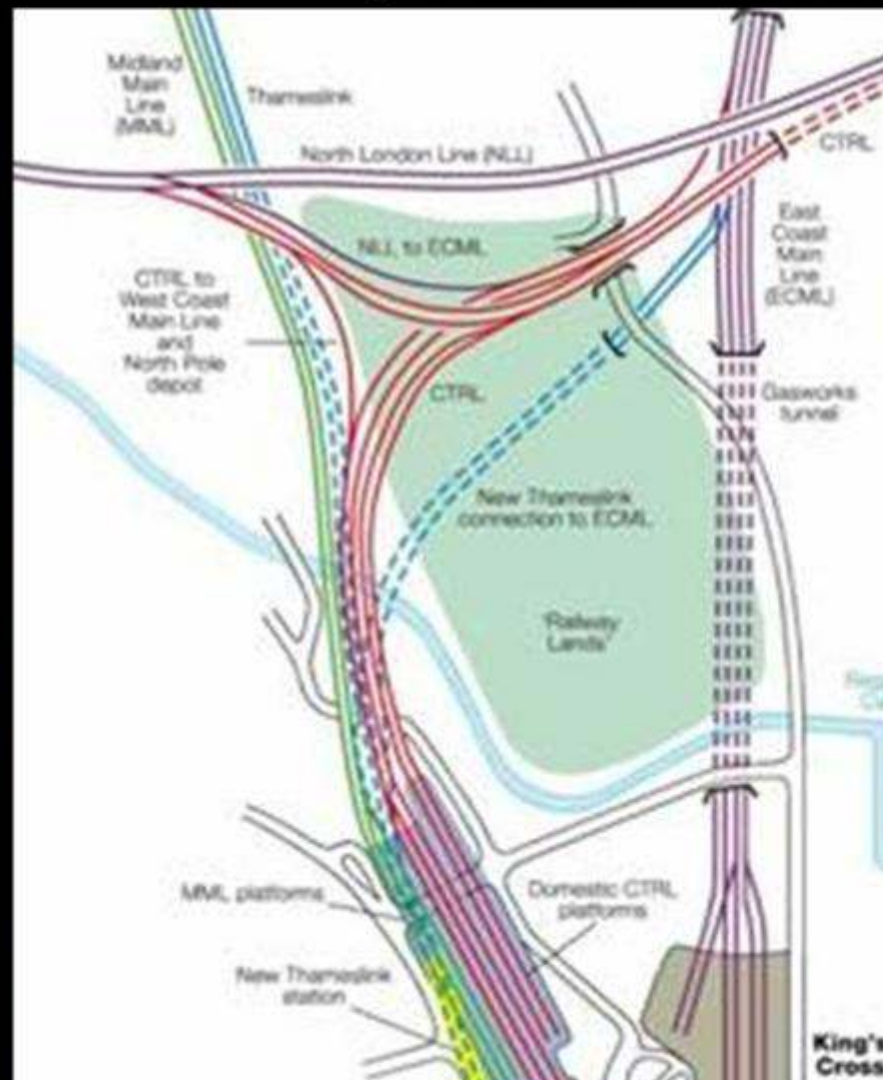




Alrededor de las Grandes estaciones Ferroviarias
de Europa están surgiendo Áreas Singulares de
Centralidad



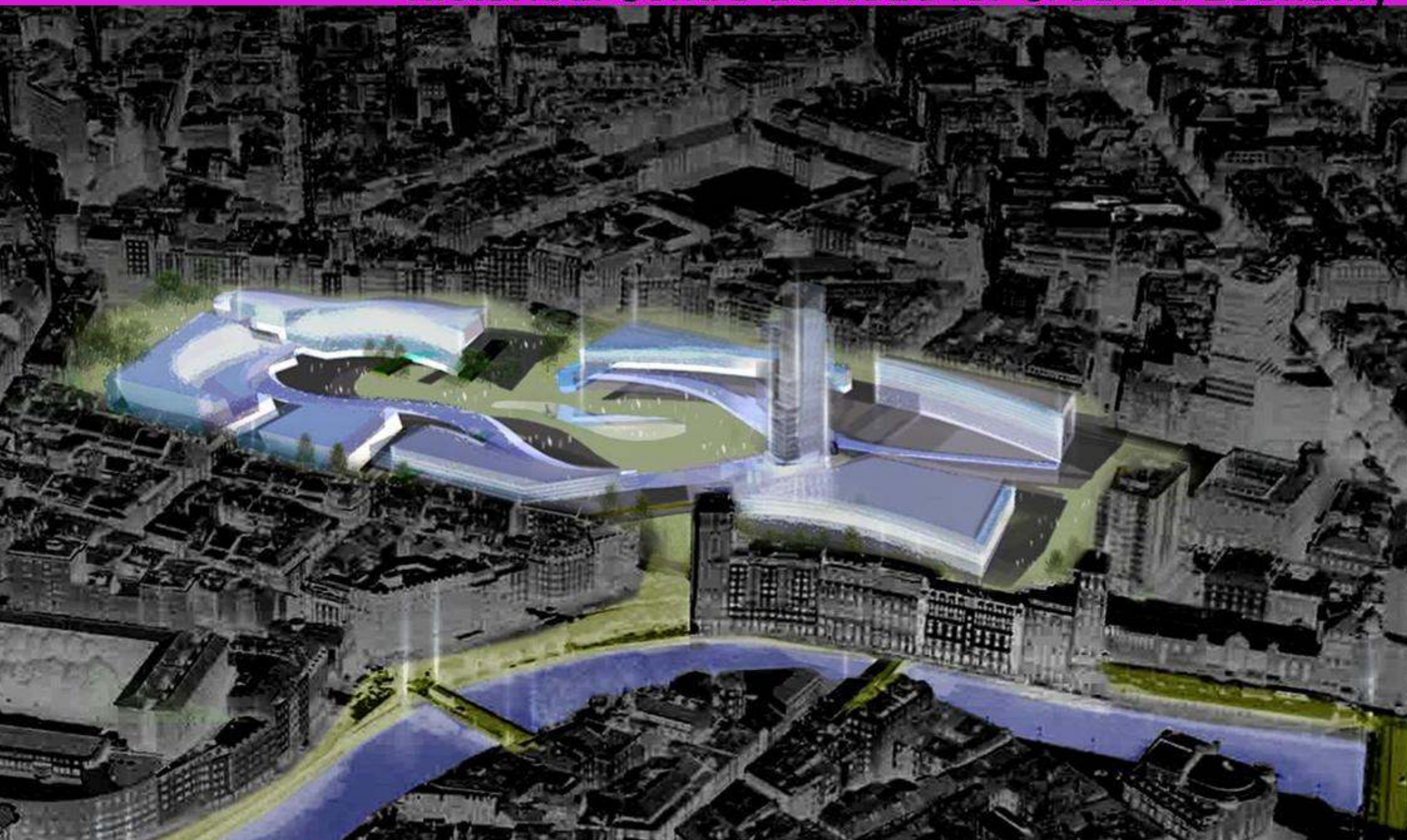
King Cross Central (Londres)



Alrededor de las Grandes estaciones Ferroviarias
se están surgiendo Áreas Singulares de
Centralidad

Bahnhof (Berlin)







Donostia-San Sebastián

¿DÓNDE SE ASIENTA LA CIUDAD.


¿CÓMO SE ASIENTA LA CIUDAD.

¿CÓMO SE ASIENTA LA CIUDAD.

¿CÓMO SE ASIENTA LA CIUDAD.

¿CÓMO SE ASIENTA LA CIUDAD.

¿CÓMO SE ASIENTA LA CIUDAD.



SE ASIENTA LA CIUDAD.

SANCHE.

NUEVA ECONOMÍA.

TALEZA DE LA SOCIEDAD

FESTACIONES CULTURALES.

A EL TURISMO URBANO



es Bay



Bay of Txingudi


San Juan de Luz








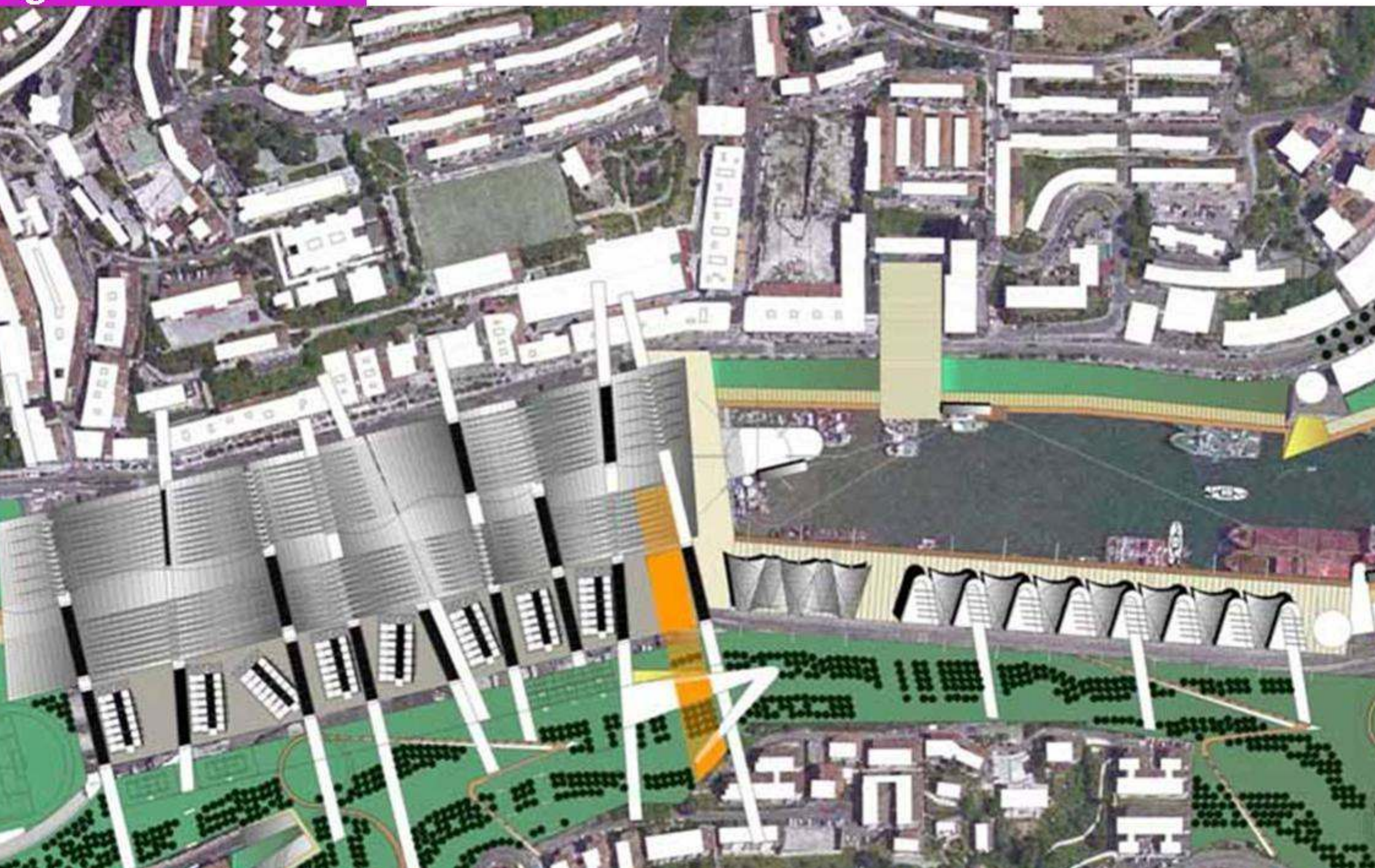








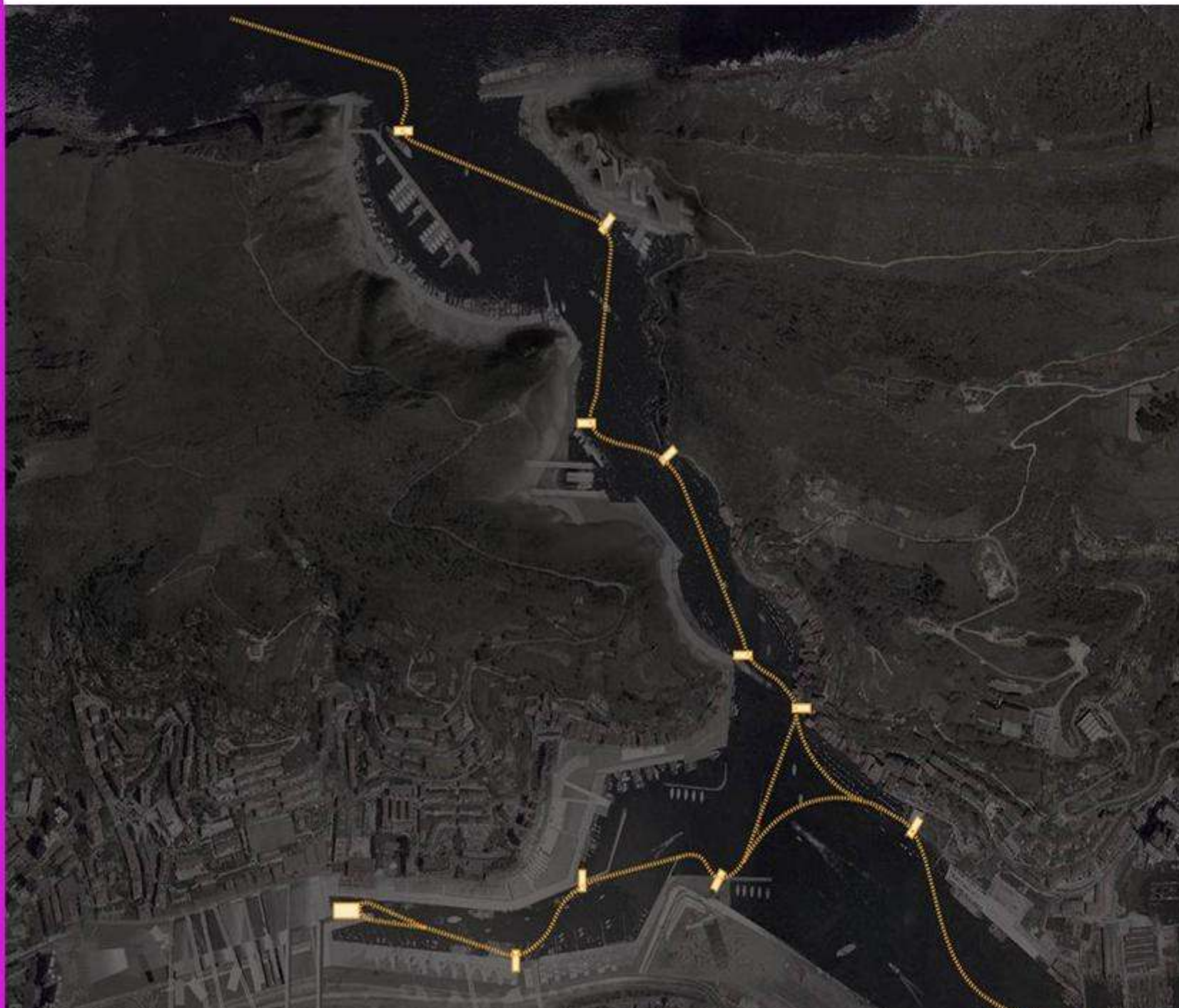






EL PALACIO DE LA BAHIA









Vitoria-Gasteiz

URBANA Y URBANISMO.

ÓN DE ACTIVIDADES

DE EUSKADI.



Componentes de Excelencia de Vitoria-Gasteiz

LA URBANA Y URBANISMO.

CIÓN DE ACTIVIDADES

DE EUSKADI.



Componentes de Excelencia de Vitoria-Gasteiz

PLANEAMIENTO URBANO Y URBANISMO.

DISTRIBUCIÓN DE ACTIVIDADES

DEL PAÍS DE EUSKADI.



Componentes de Excelencia de Vitoria-Gasteiz

URBANA Y URBANISMO.

CIÓN DE ACTIVIDADES

DE EUSKADI.



Componentes de Excelencia de Vitoria-Gasteiz

PLANEACIÓN URBANA Y URBANISMO.

ORGANIZACIÓN DE ACTIVIDADES

GOBIERNO DE EUSKADI.




Architecture and Landscapes of Wine






Architecture and Landscapes of Wine

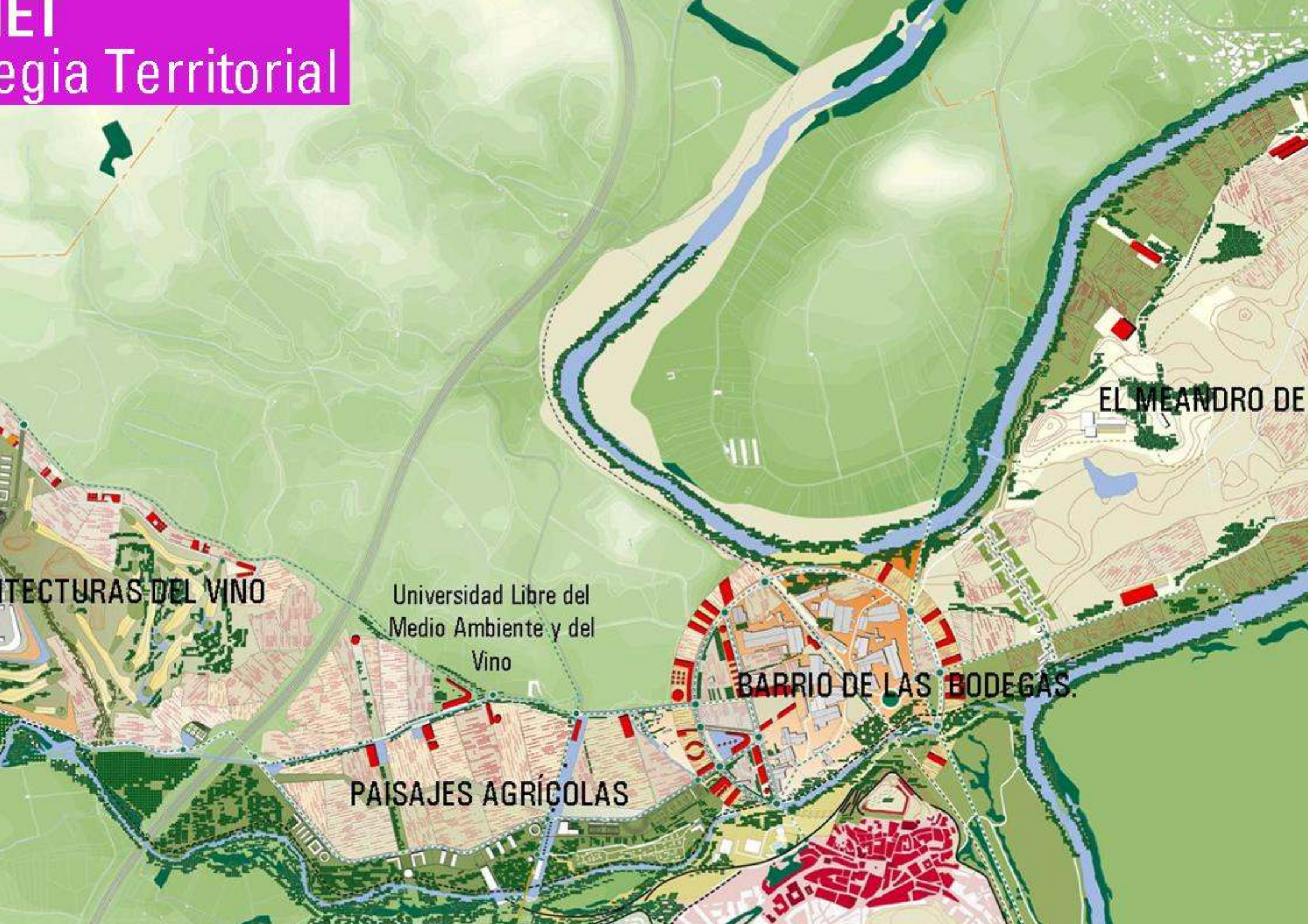








El Estrategia Territorial



ARQUITECTURAS DEL VINO

Universidad Libre del
Medio Ambiente y del
Vino

PAISAJES AGRÍCOLAS

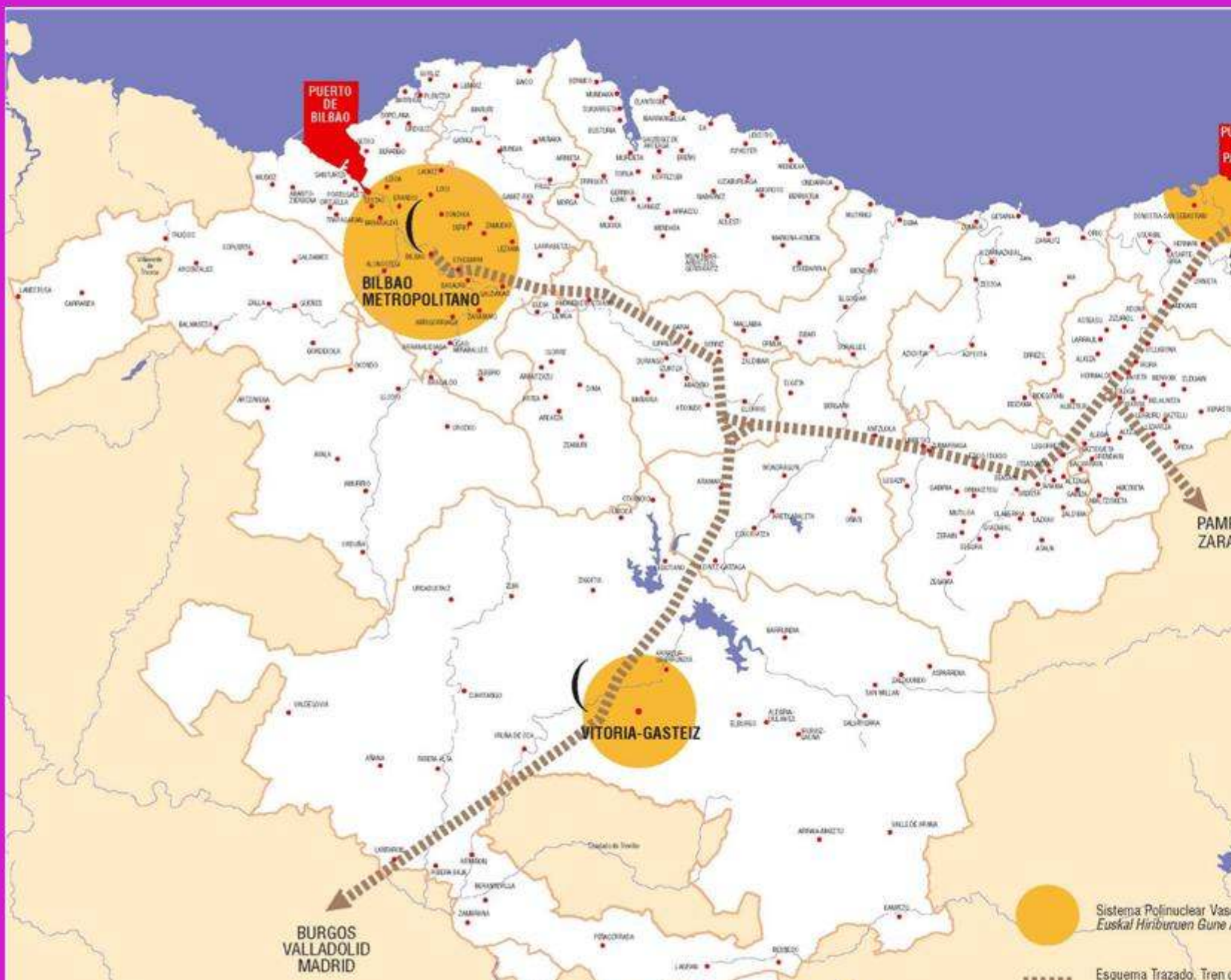
BARRIO DE LAS BODEGAS

EL MEANDRO DE





Interconexiones de alta velocidad ferroviaria



BILBAO

DONOSTIA-SAN SEBASTIÁN

70 min

60 min

90 min

BILBAO

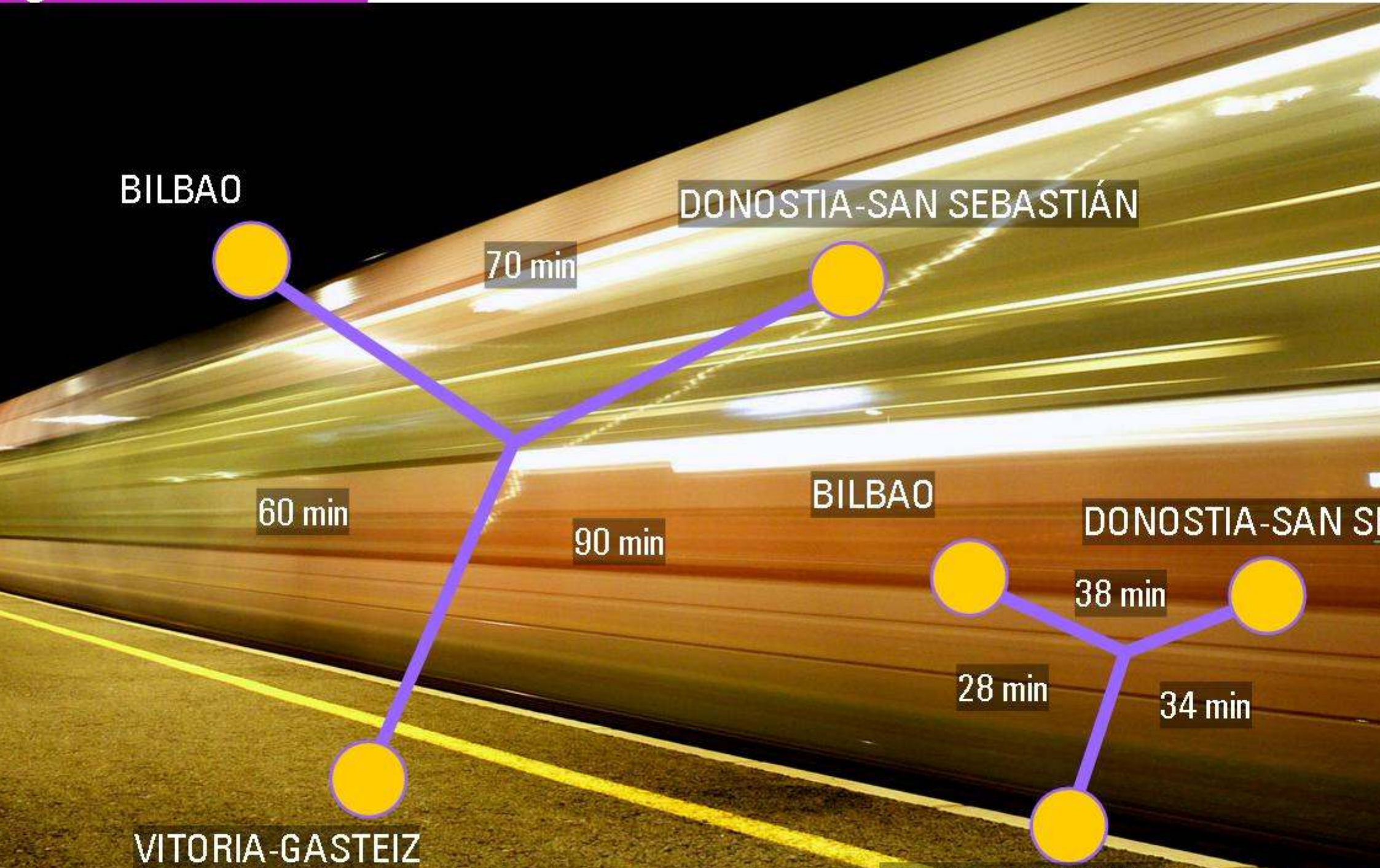
DONOSTIA-SAN S

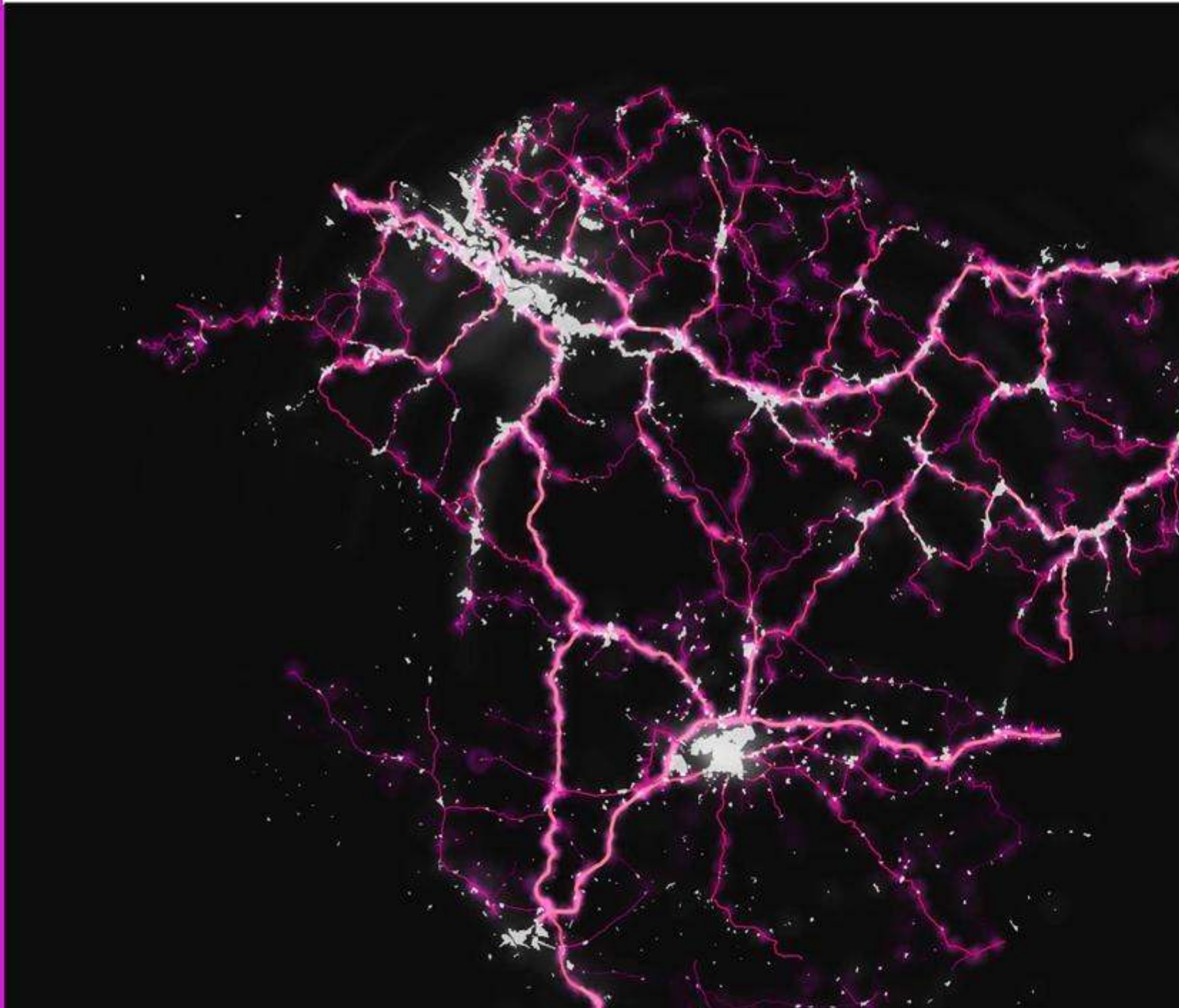
38 min

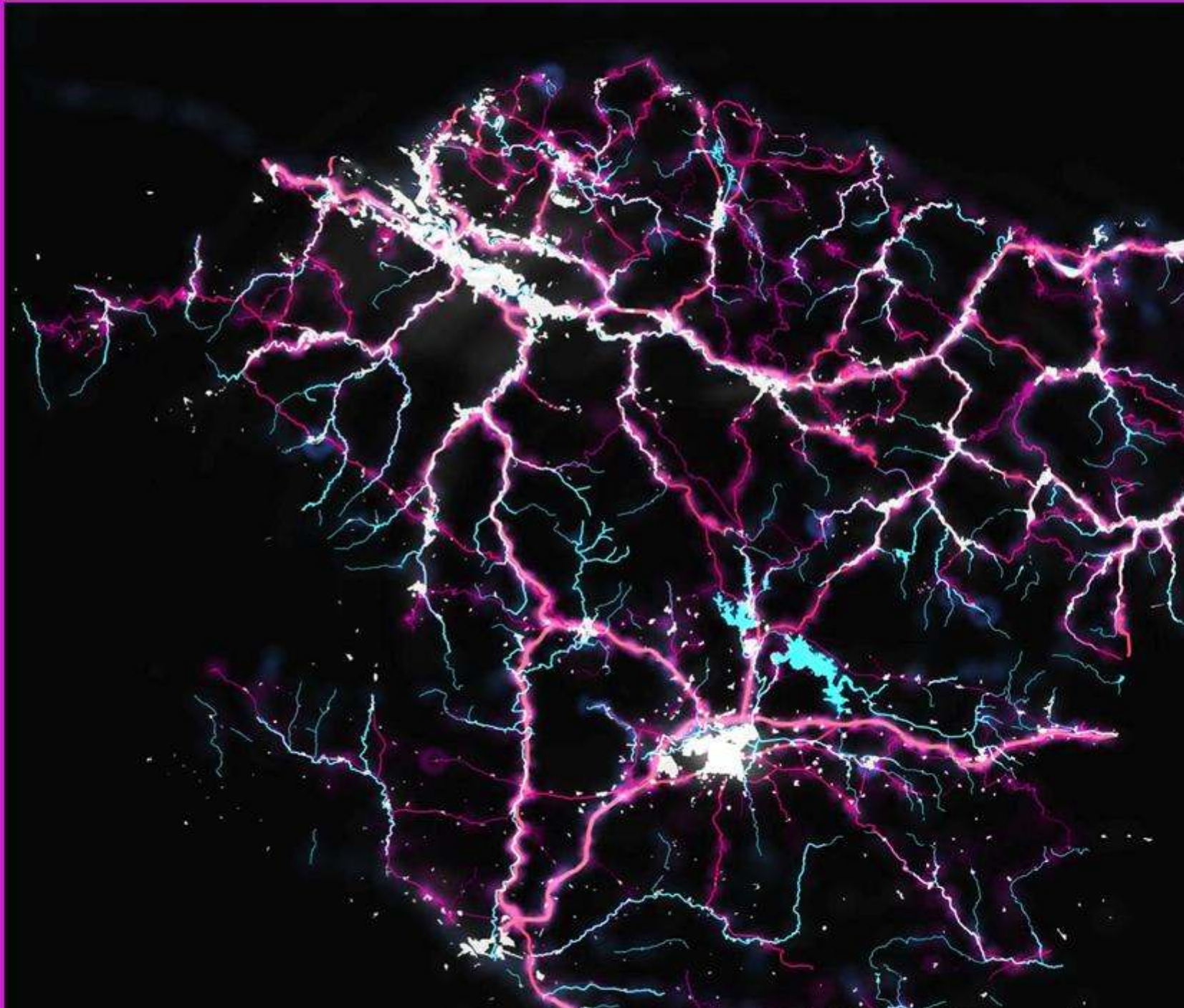
28 min

34 min

VITORIA-GASTEIZ








Spanish Experiences

KALHIRIA NET: Nueva Estrategia Territorial

COSTA MEDITERRÁNEA

TERRITORIO M@C




05

TERRITOIRES D'EXCELLENCE
Spanish Experiences

05

TERRITOIRES D'EXCELLENCE

Spanish Experiences




05 TERRITORIES D'EXCELLENCE

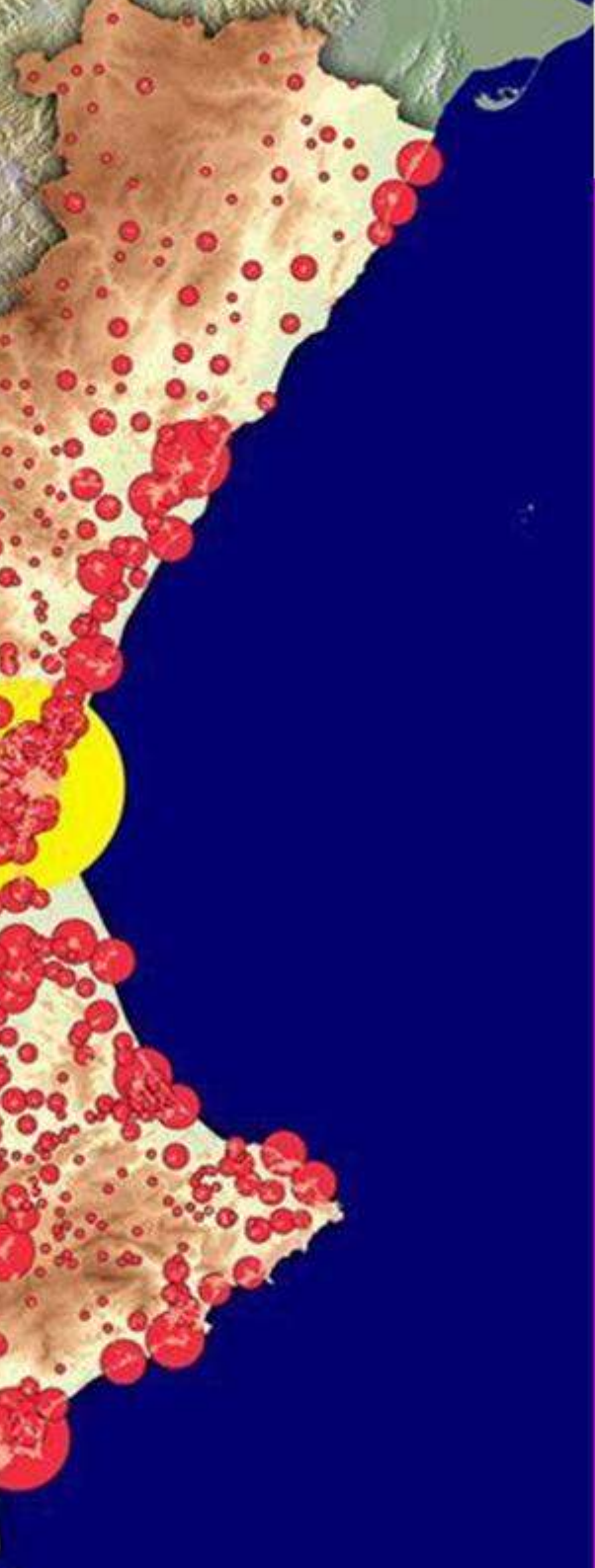
Spanish Experiences



05 TERRITOIRES D'EXCELLENCE

Spanish Experiences





05

TERRITOIRES D'EXCELLENCE

Spanish Experiences

05

TERRITOIRES D'EXCELLENCE

Spanish Experiences



05 TERRITORIES D'EXCELLENCE

Spanish Experiences

Área Universitaria y Científica. Knowledge Hub





05

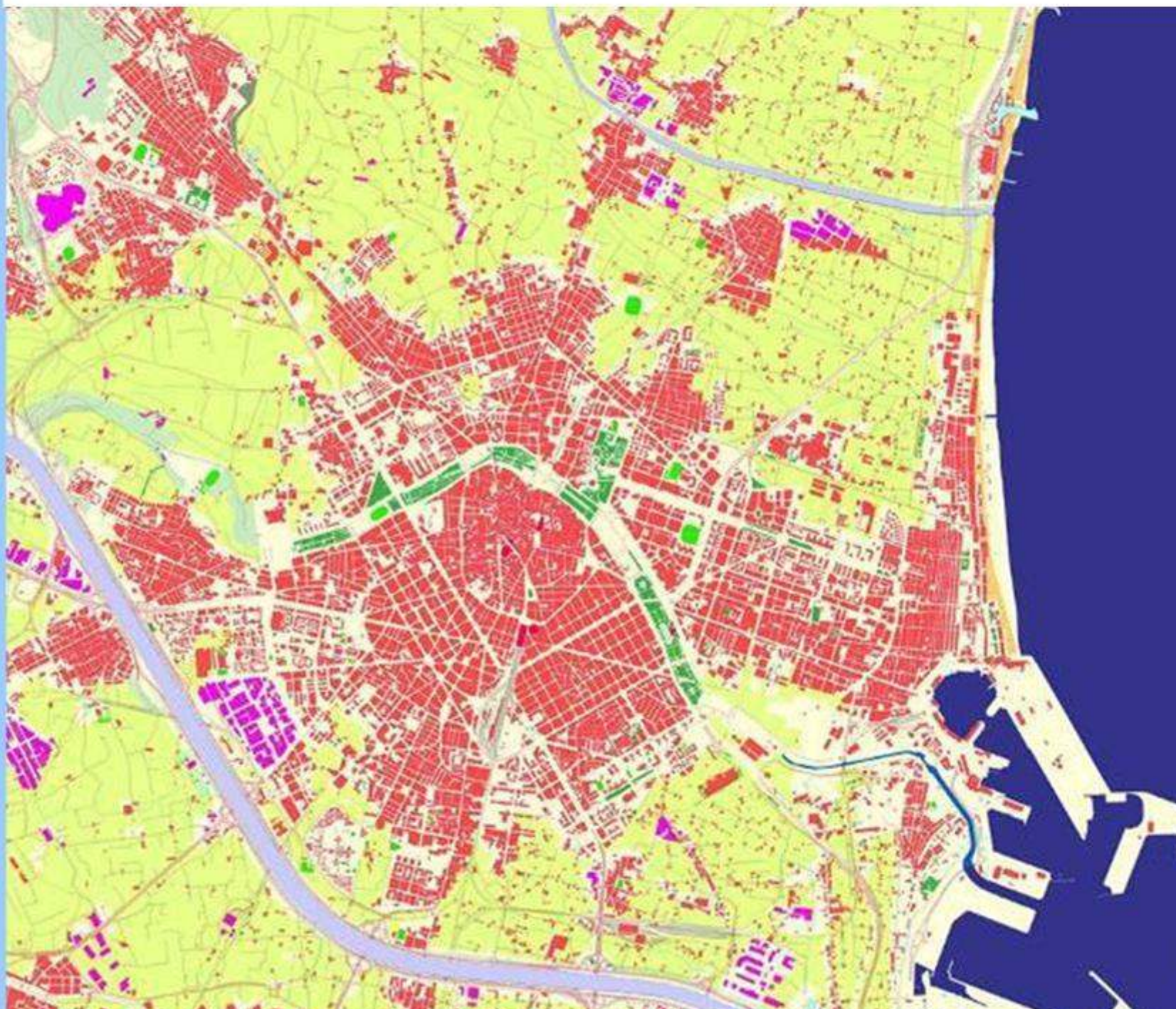
TERRITOIRES D'EXCELLENCE
Spanish Experiences

Valencia Mediterránea

05

TERRITOIRES D'EXCELLENCE

Spanish Experiences

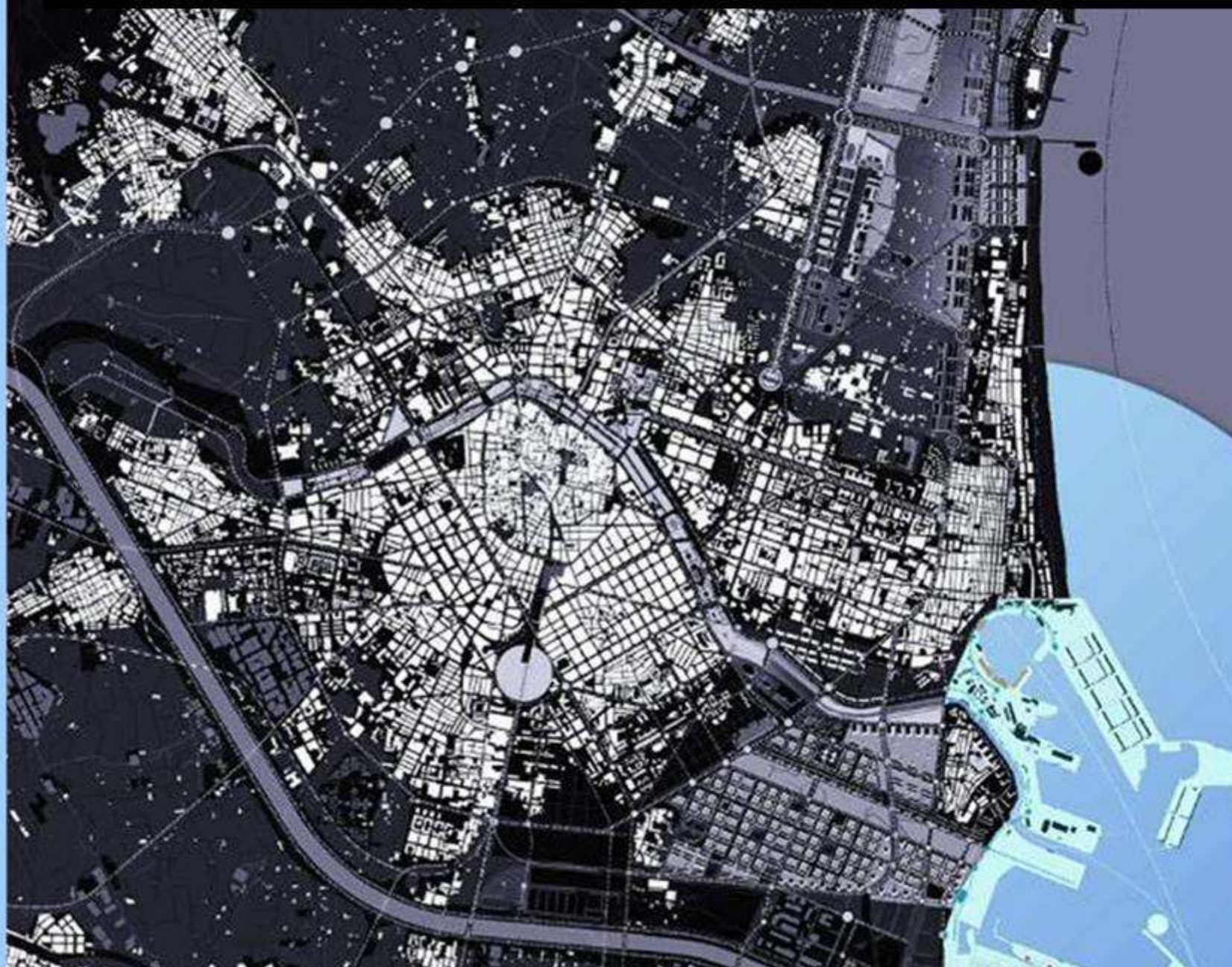


05

TERRITOIRES D'EXCELLENCE

Spanish Experiences

El puerto

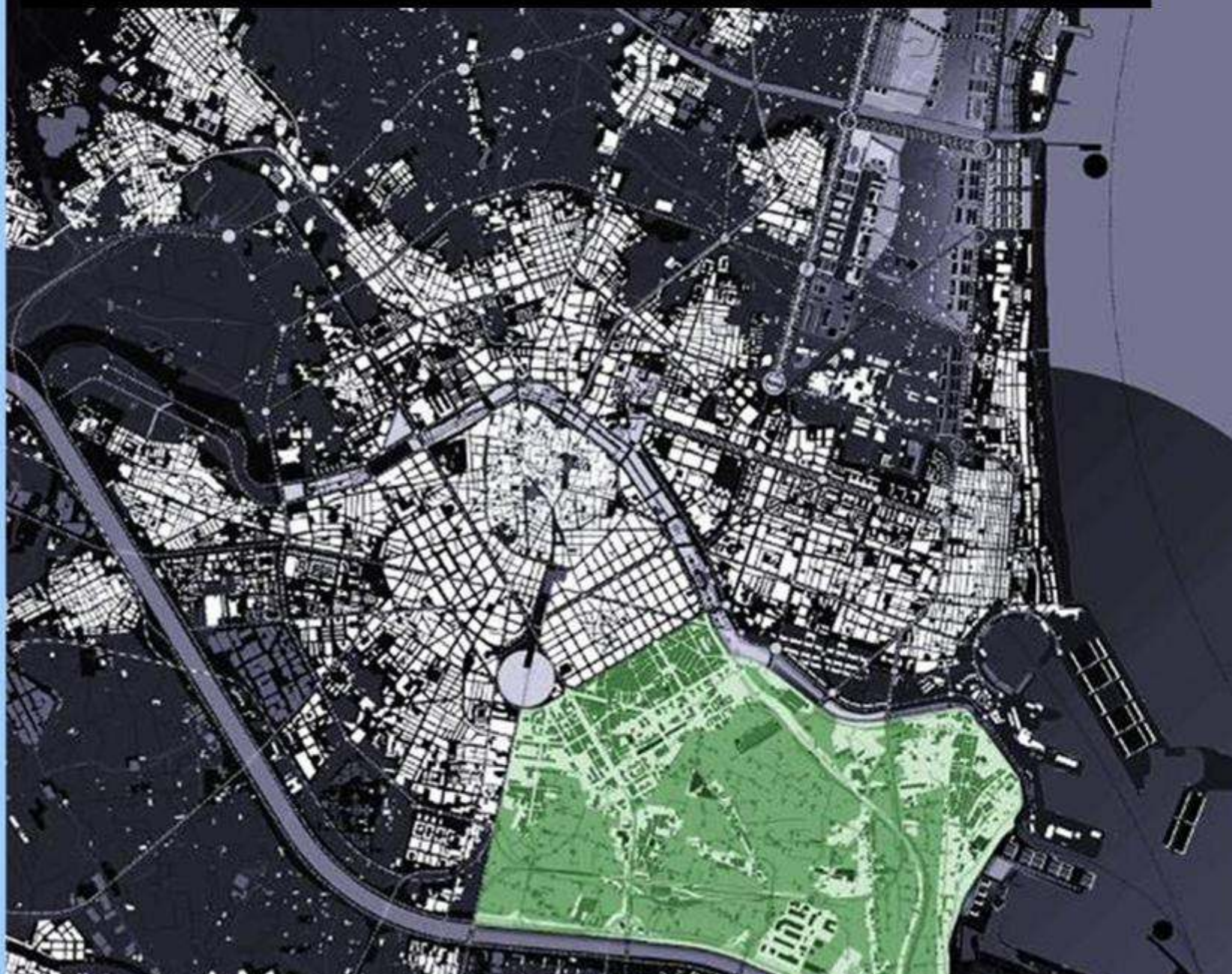


05

TERRITORIES D'EXCELLENCE

Spanish Experiences

El Ensanche. Apertura de Valencia al mar





05

TERRITORIES D'EXCELLENCE

Spanish Experiences

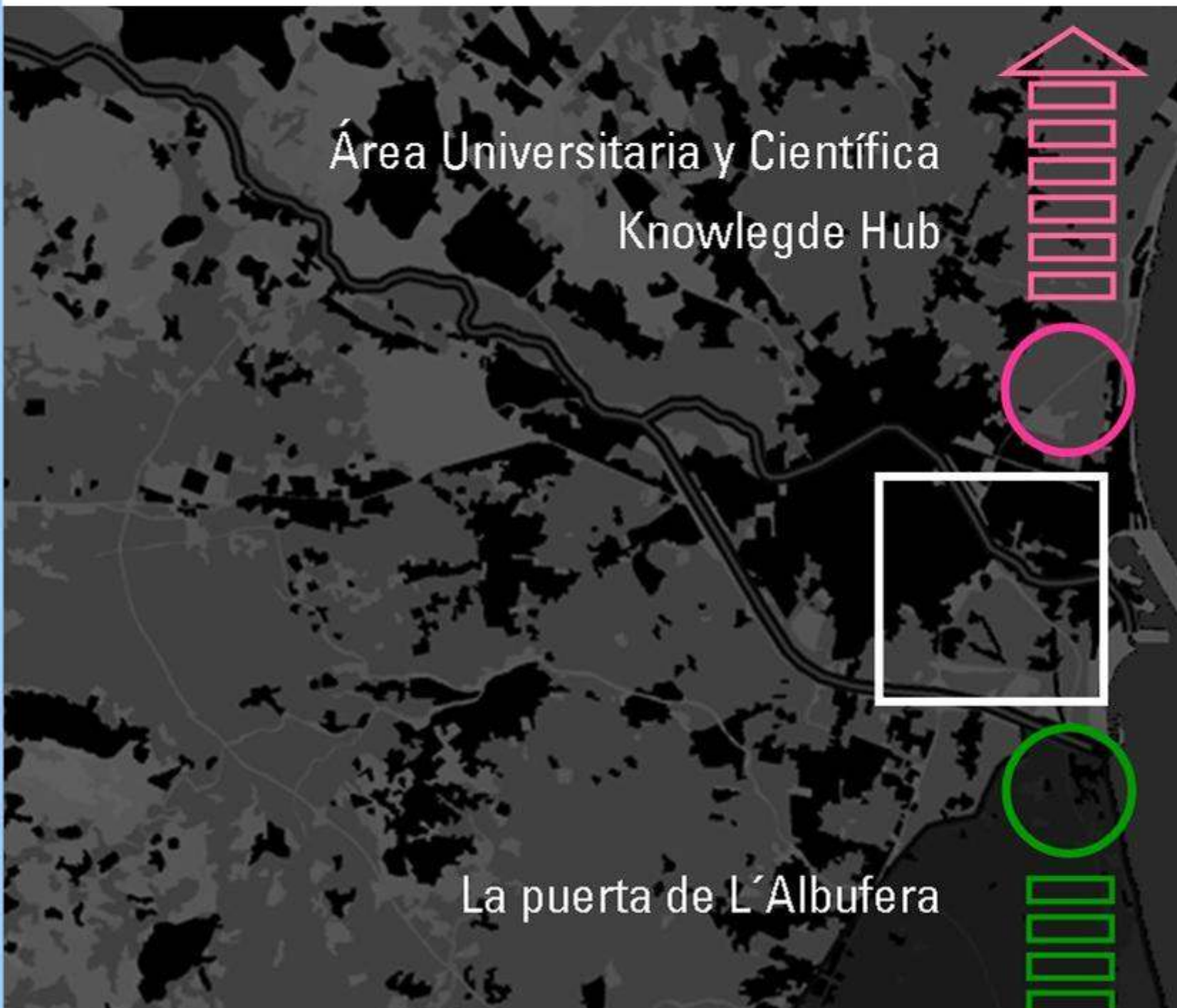
Area Universitaria y Científica
Knowledge Hub

la puerta de L'Albufera

05

TERRITORIES D' EXCELLENCE

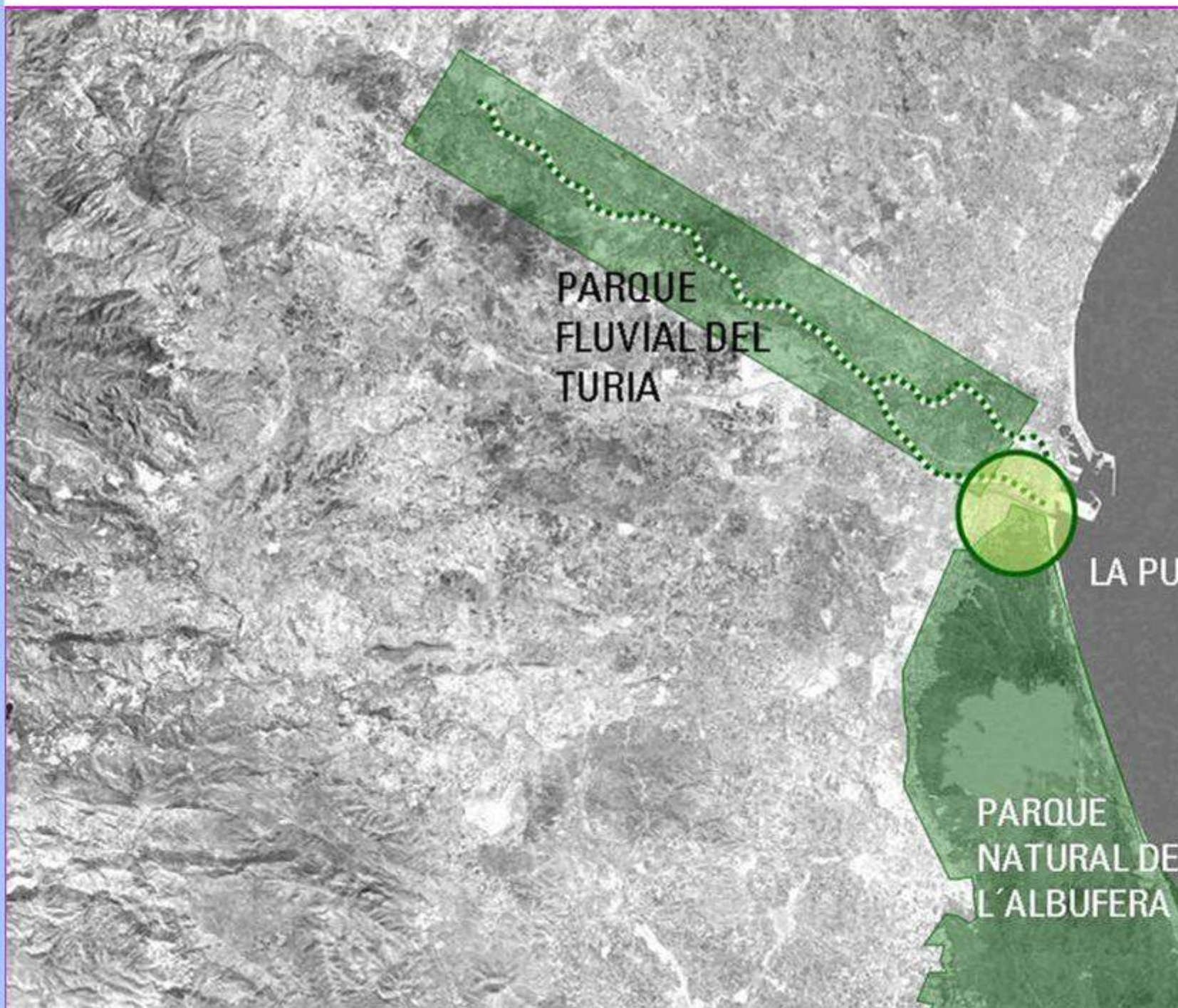
Spanish Experiences



05

TERRITOIRES D'EXCELLENCE

Spanish Experiences



PARQUE
FLUVIAL DEL
TURIA

PARQUE
NATURAL DE
L'ALBUFERA

LA PU

05

TERRITOIRES D'EXCELLENCE

Spanish Experiences



El parque regional de la Albufera

La Costa S





05

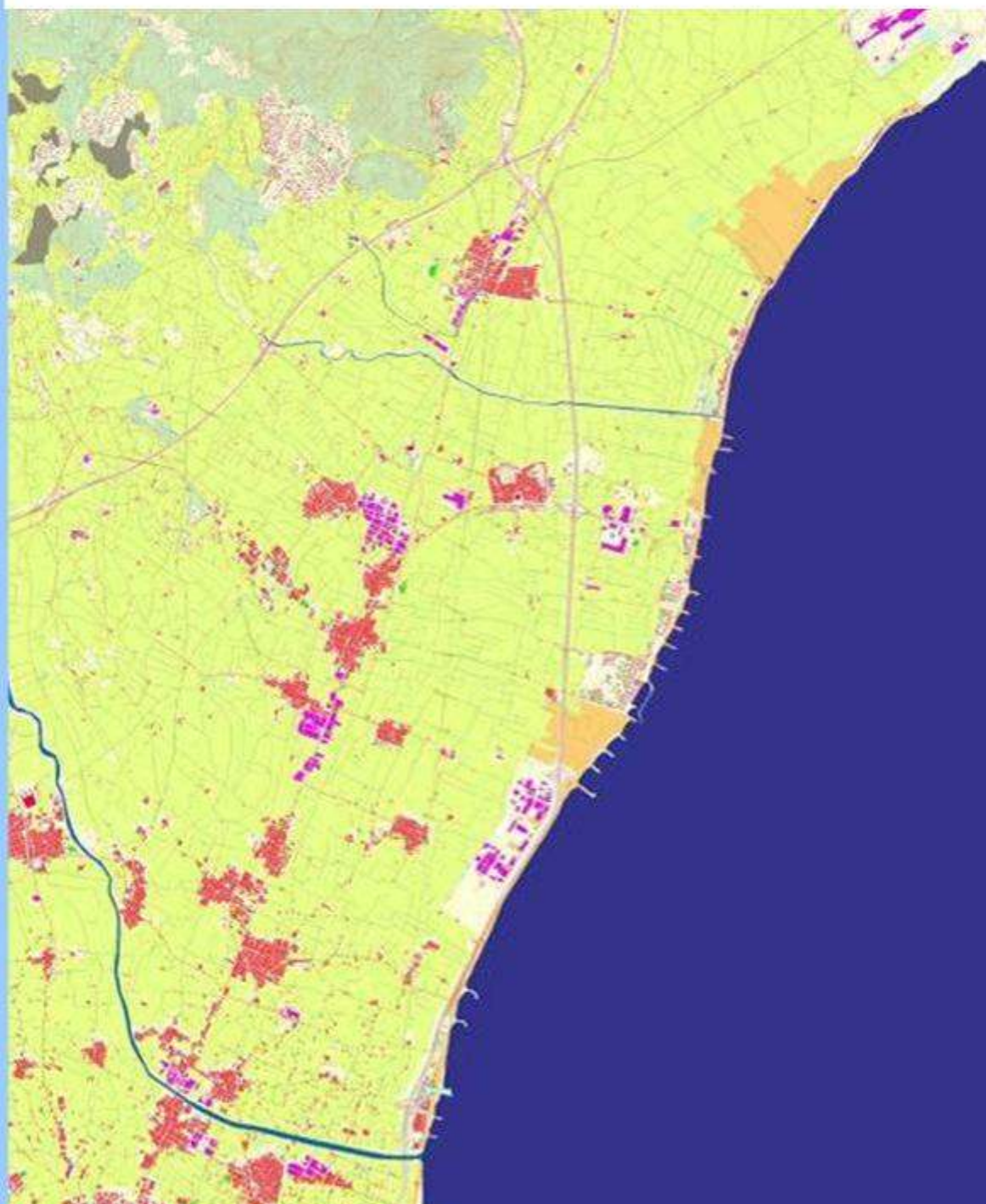
TERRITOIRES D'EXCELLENCE
Spanish Experiences

El Corredor de la Innovación
Ámbito de oportunidad

05

TERRITOIRES D'EXCELLENCE

Spanish Experiences

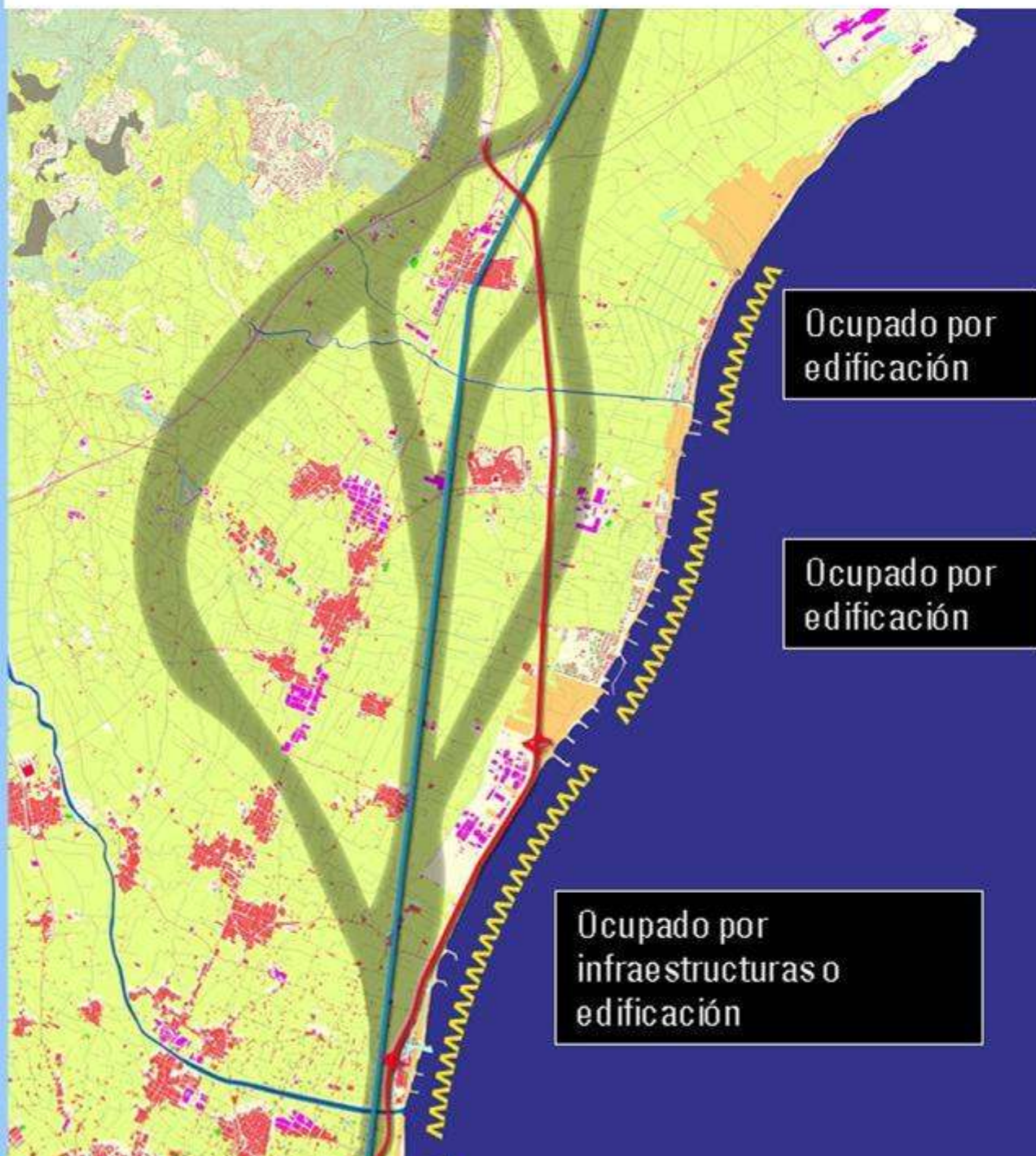


Estado actual

05

TERRITARIOS D'EXCELLENCE

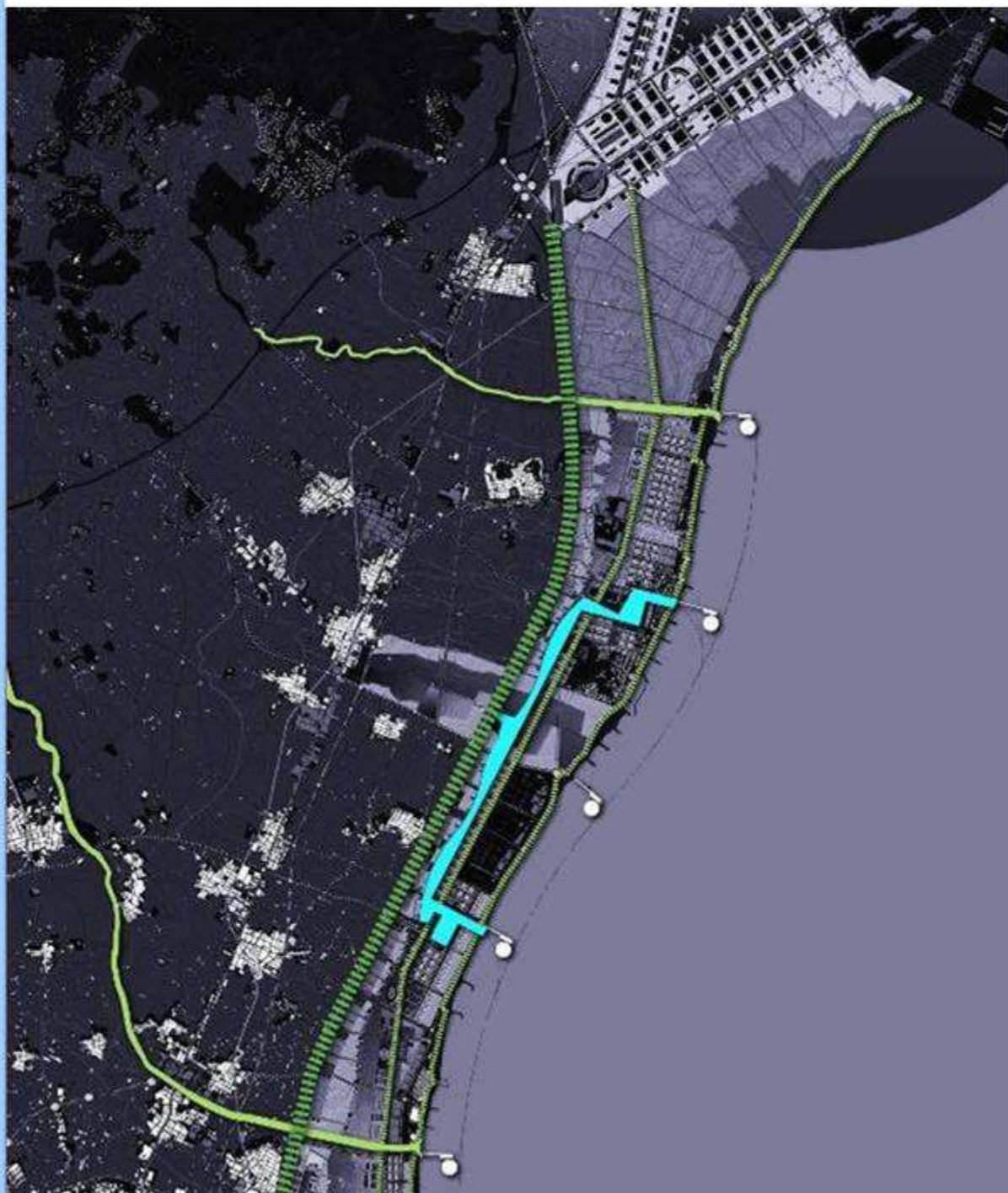
Spanish Experiences



05

TERRITOIRES D'EXCELLENCE

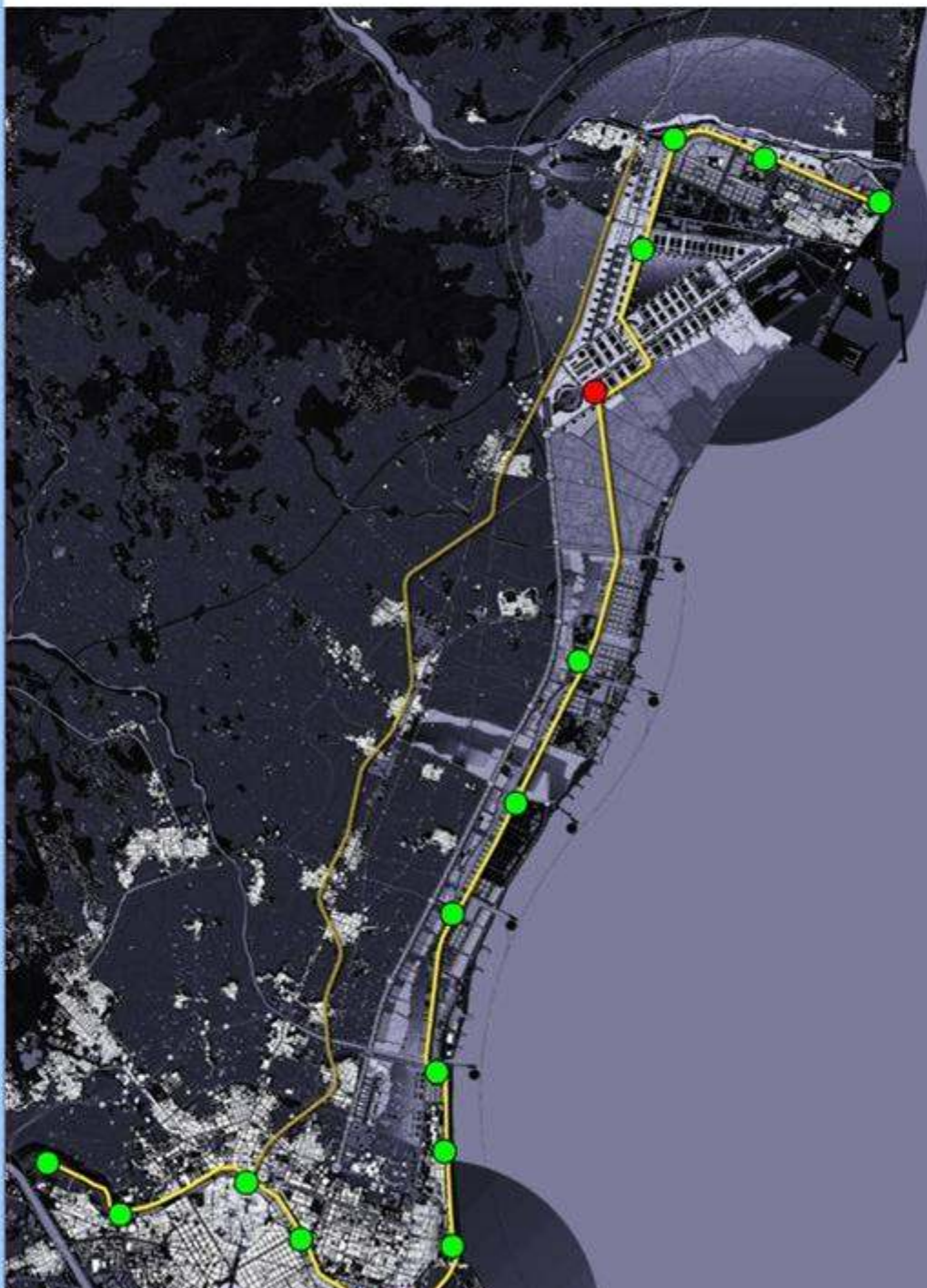
Spanish Experiences



05

TERRITOIRES D'EXCELLENCE

Spanish Experiences

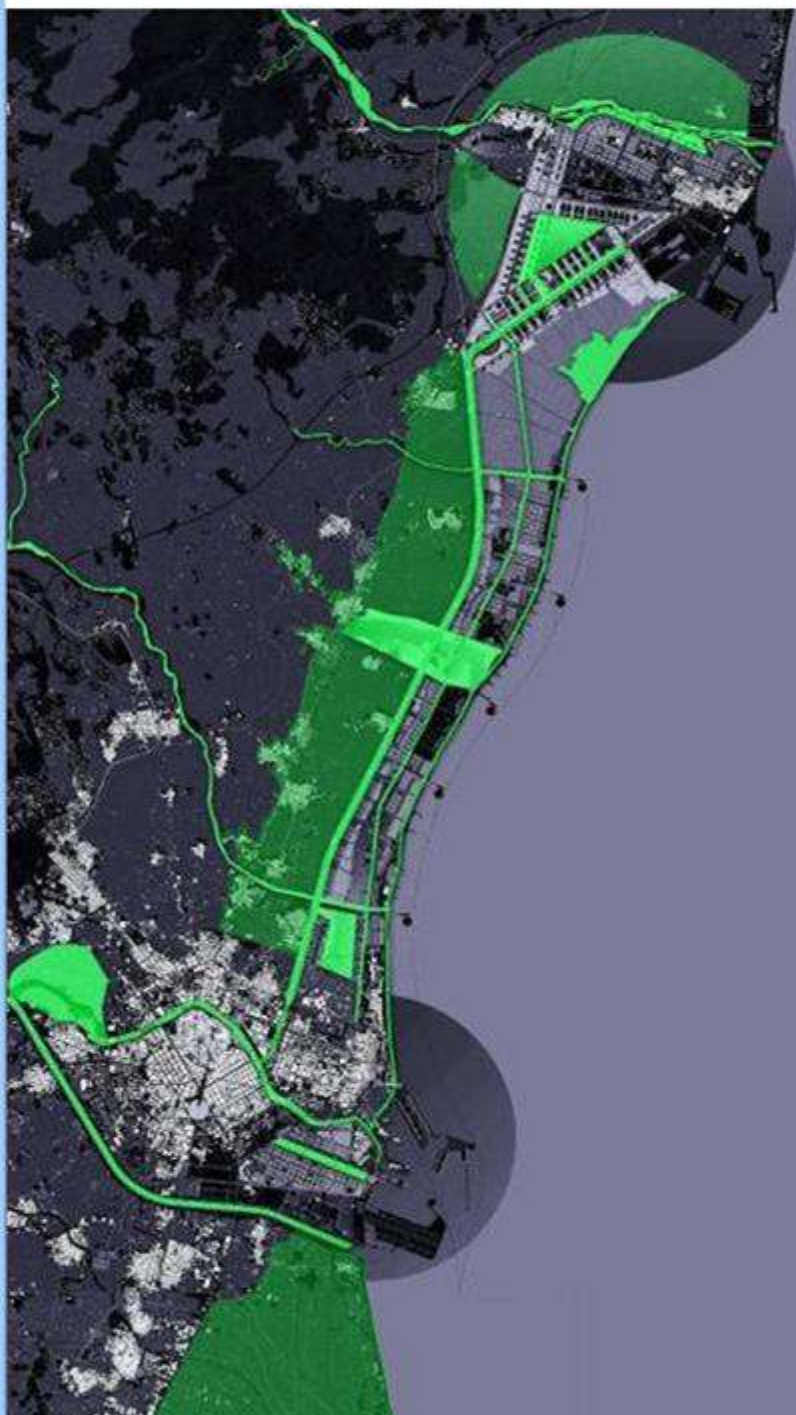


El Tren Ligero

05

TERRITOIRES D'EXCELLENCE

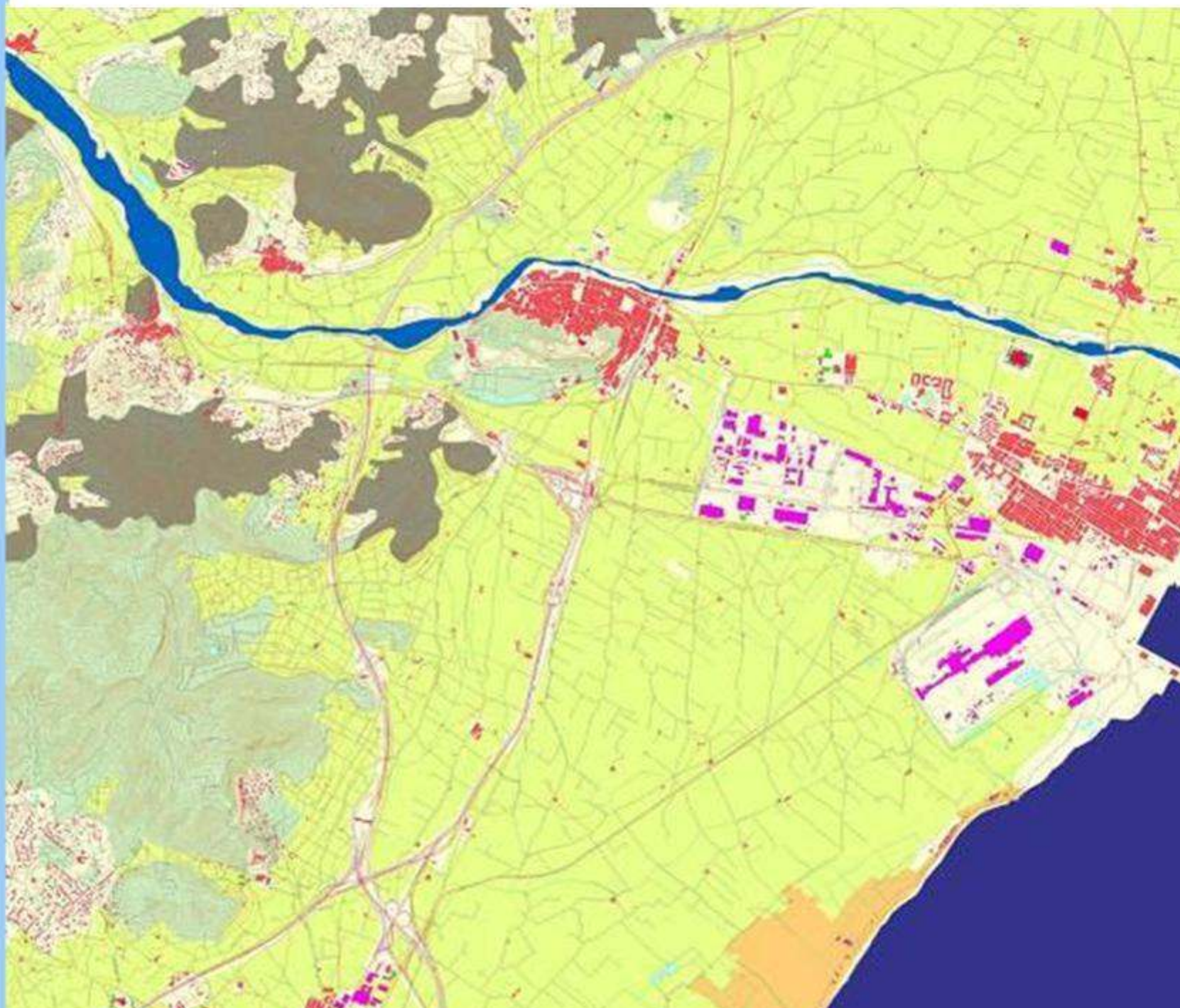
Spanish Experiences



05

TERRITOIRES D'EXCELLENCE

Spanish Experiences



05

TERRITOIRES D'EXCELLENCE

Spanish Experiences



05

TERRITOIRES D'EXCELLENCE

Spanish Experiences

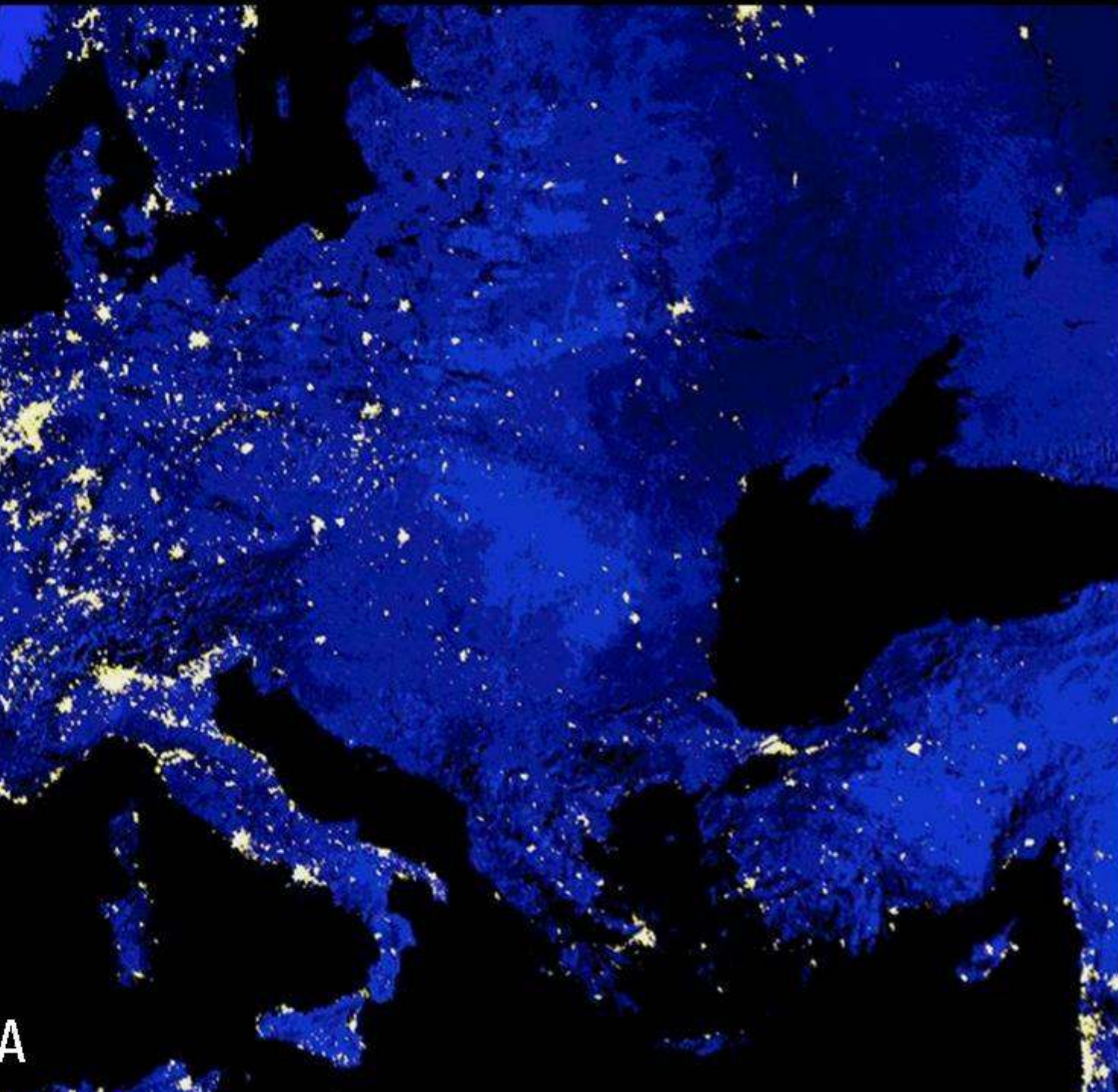


Spanish Experiences

KALHIRIA NET: Nueva Estrategia Territorial

COSTA MEDITERRÁNEA

TERRITORIO M@C



Murcia Capital Region

Estación TAV y nueva centr

Red de altas prestaciones p



Fuente: PEIT Ministerio de Fomento 2005



En el corazón del Arco M

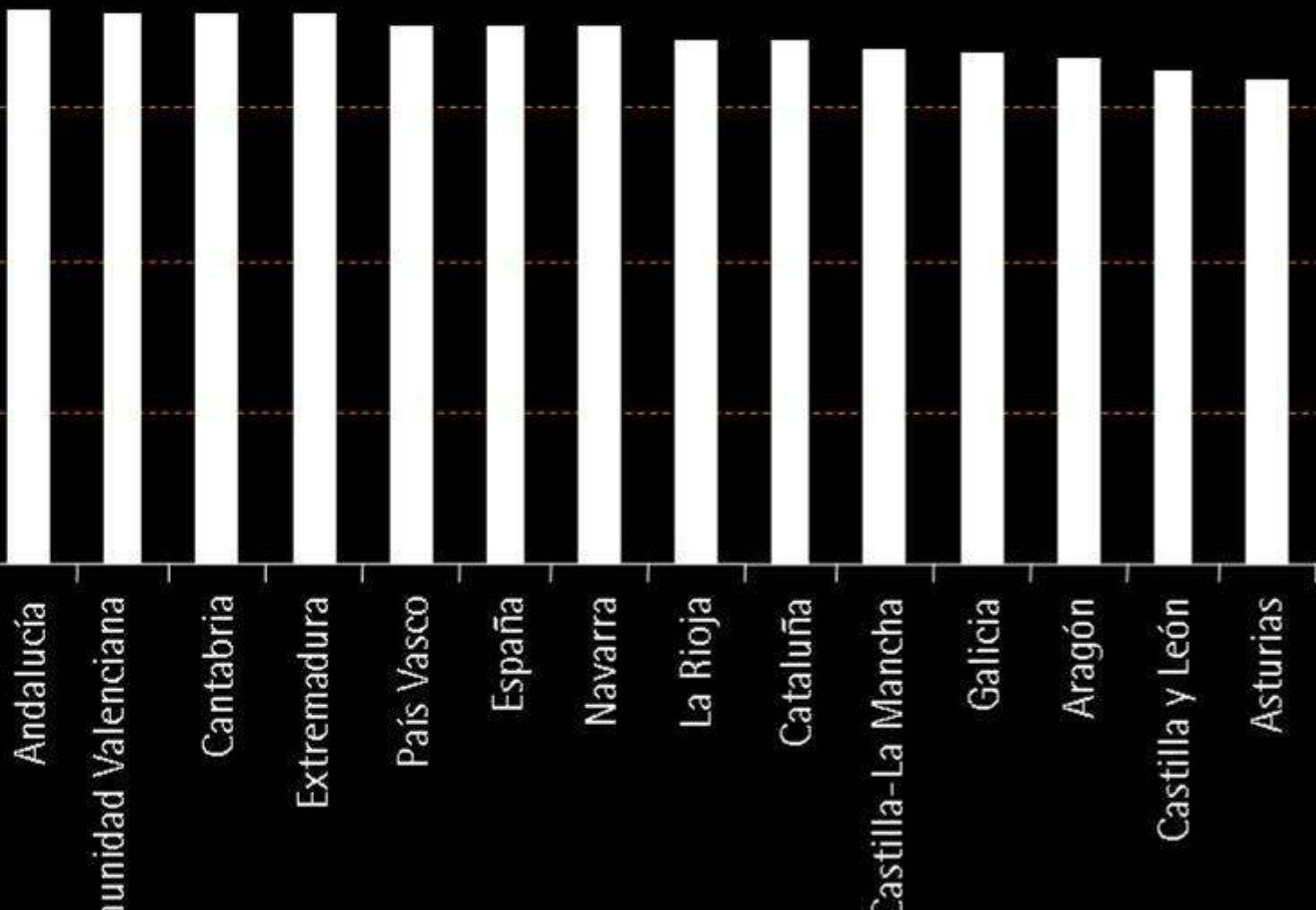
Autovías y Autopistas



-  Red existente
-  Red prevista

Un Modelo Territorial E

Crecimiento del PIB de las



Un Modelo Territorial E

Variación de la Población



Un Modelo Territorial E



AREA METROPOLITANA
DE MURCIA

Jumilla

Cieza

Orihuela

Elche

Alicante

Santa Pola

Torrevieja

Mula

Alhama

Totana

Mar Menor

CARTAGENA

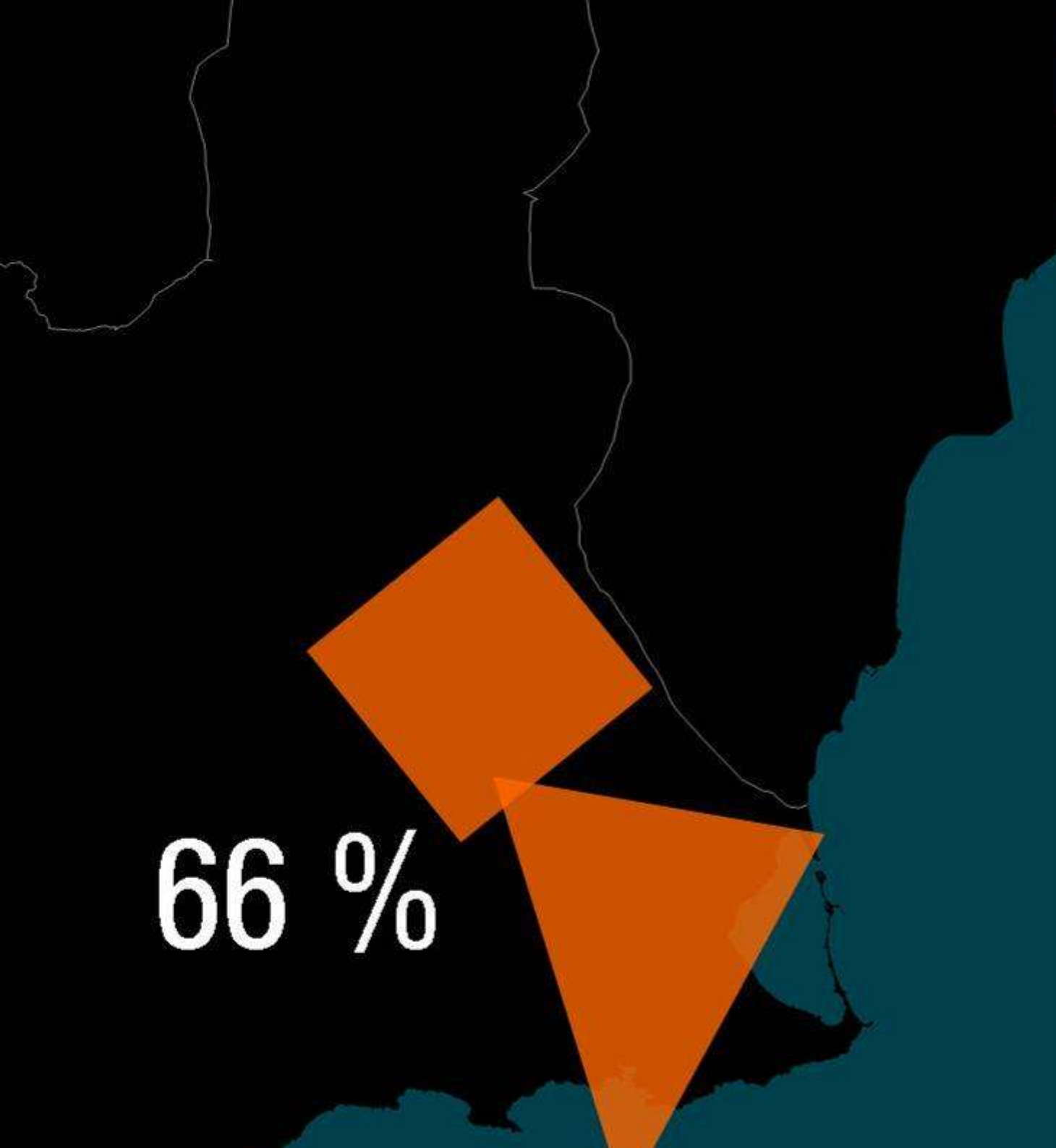
sparra

MURCIA

Un Modelo Territorial E

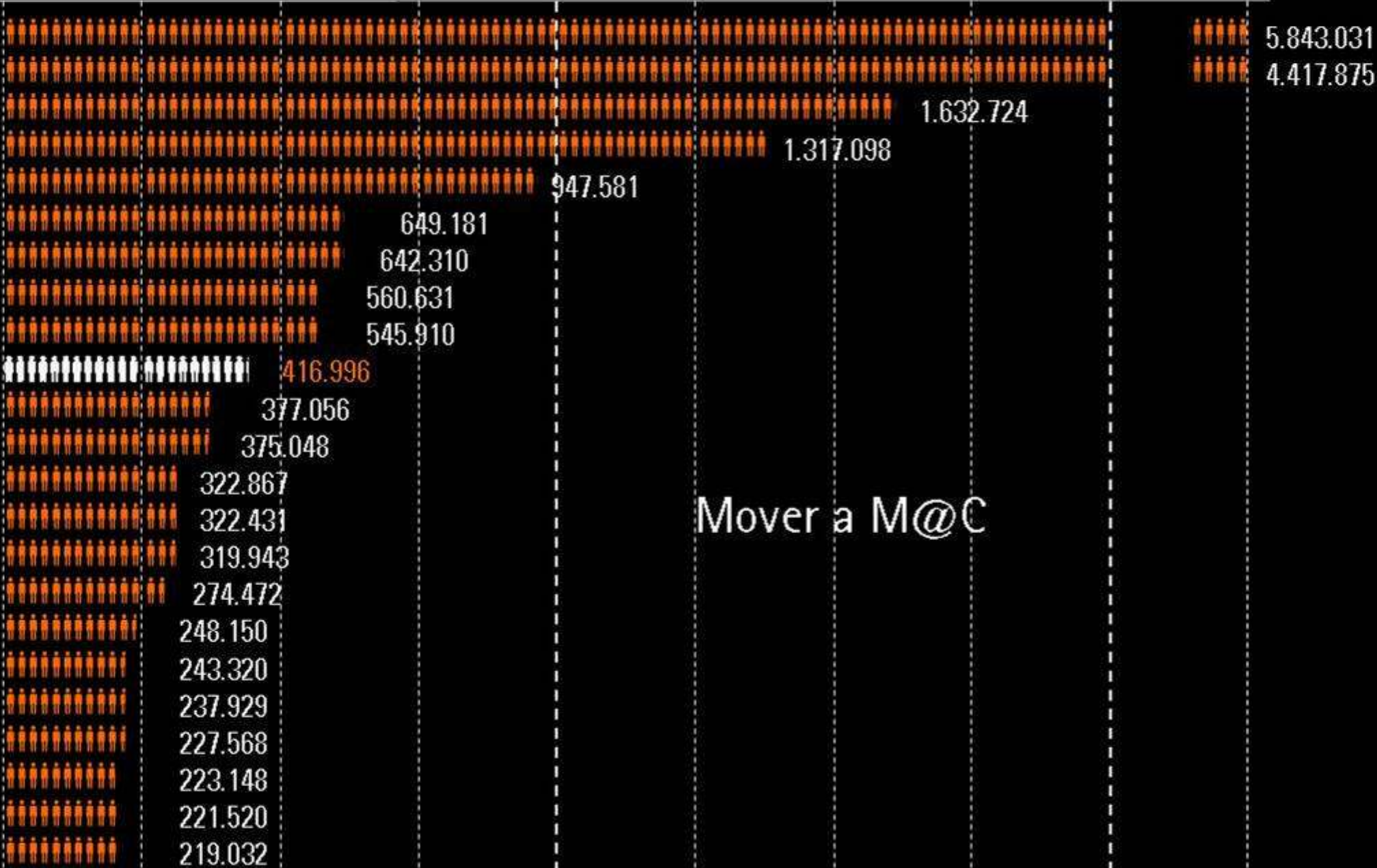


66 %



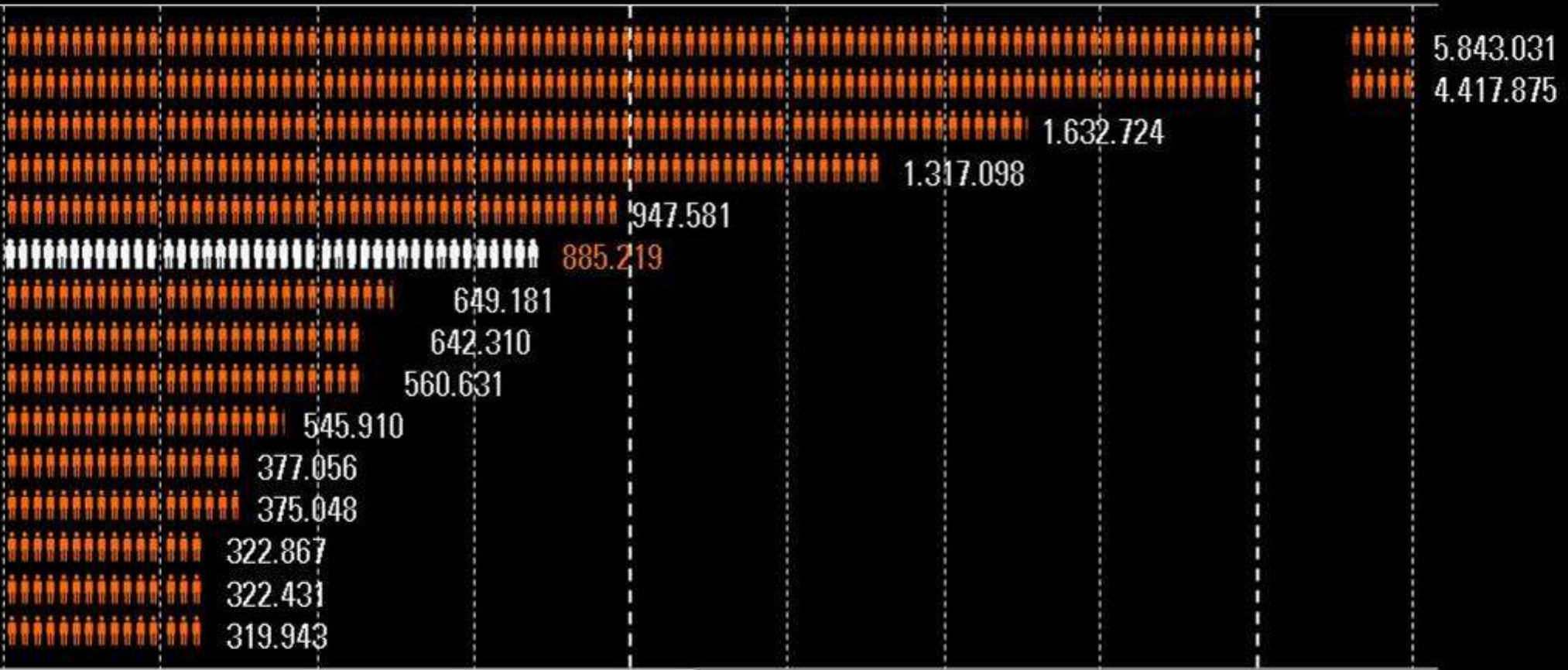


Un Modelo Territorial E



Mover a M@C

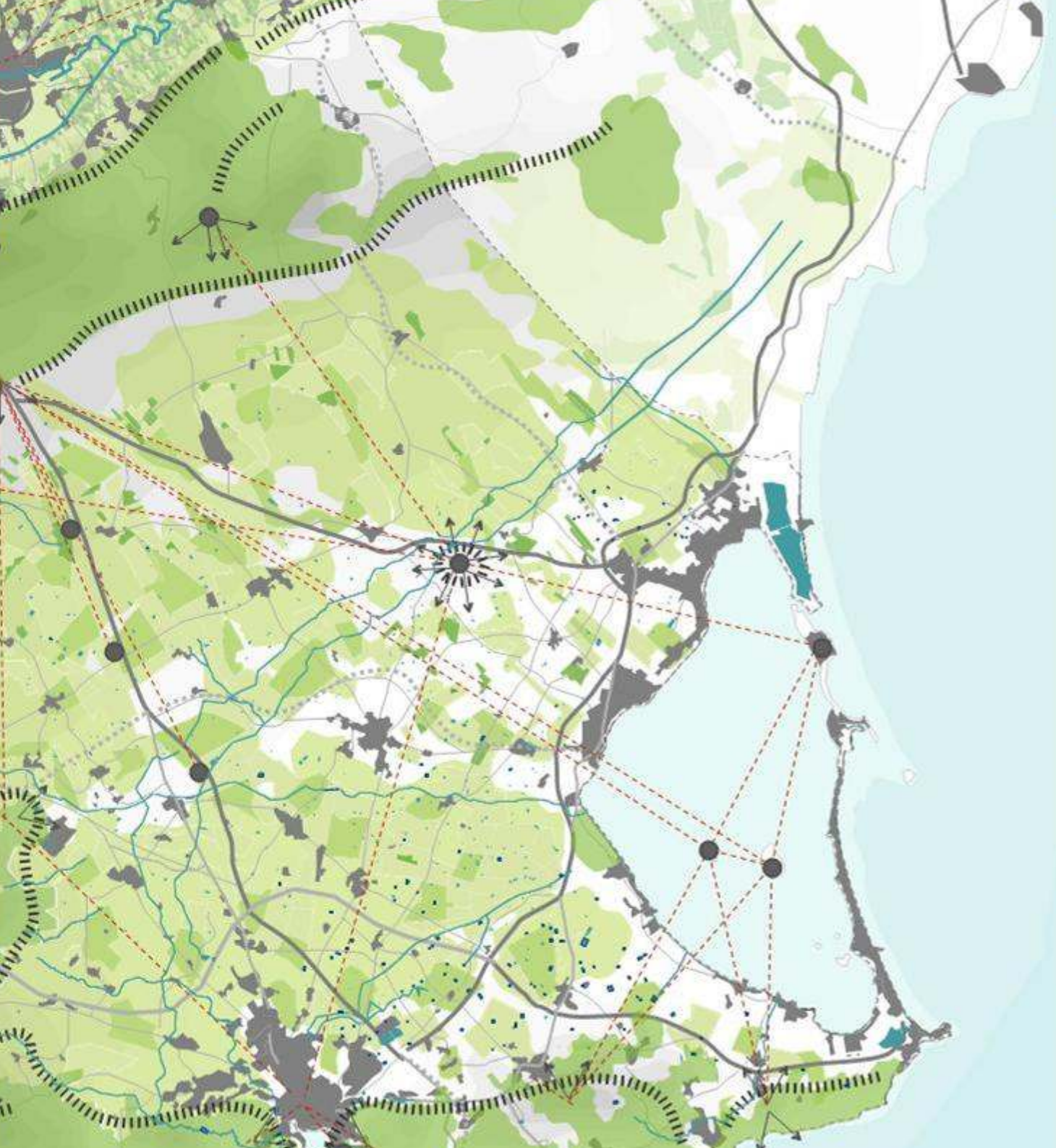
Un Modelo Territorial E



Activos del Territorio

Infraestructuras





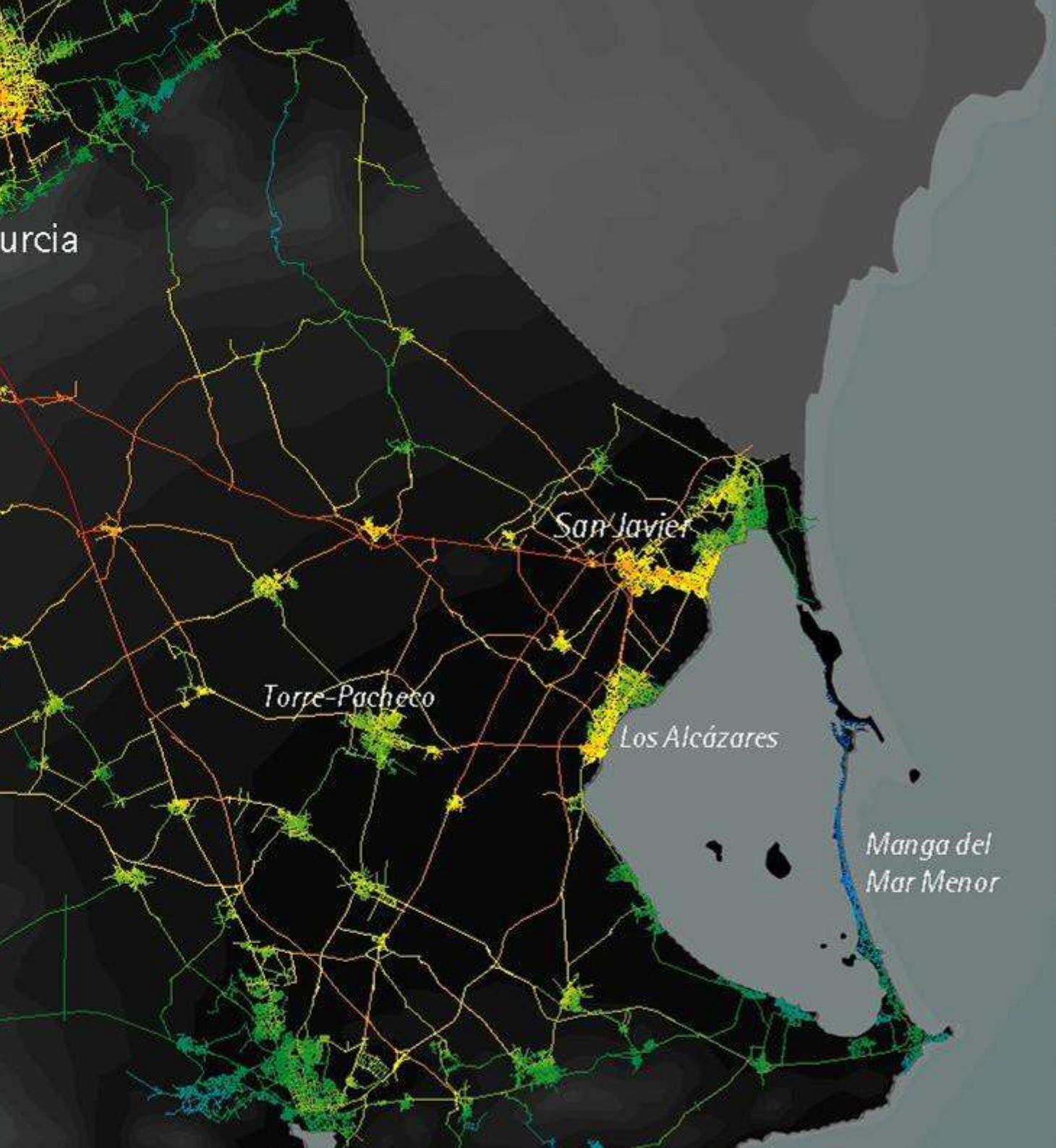
Territorio M@C

Activos del Territorio

Paisaje

Accesibilidad Relacional

Sistema global



Muy central



Cartagena. Ciudad e

Los Castillos de la Bahía

SISTEMA DE COLINAS, PARQ



Castillo de la Concepción

Castillo de los Moros


y baterías de
Galera

Fuerte de Navidad

Baterías de la Podadera

Baterías de
Cala Cortina

Castillo de San Julián



Territorio M@C

Cartagena. Ciudad e

Los Castillos de la Bahía





Territorio M@C

Cartagena. Ciudad e

Los Castillos de la Bahía



Estación TAV

Distrito Multimedia

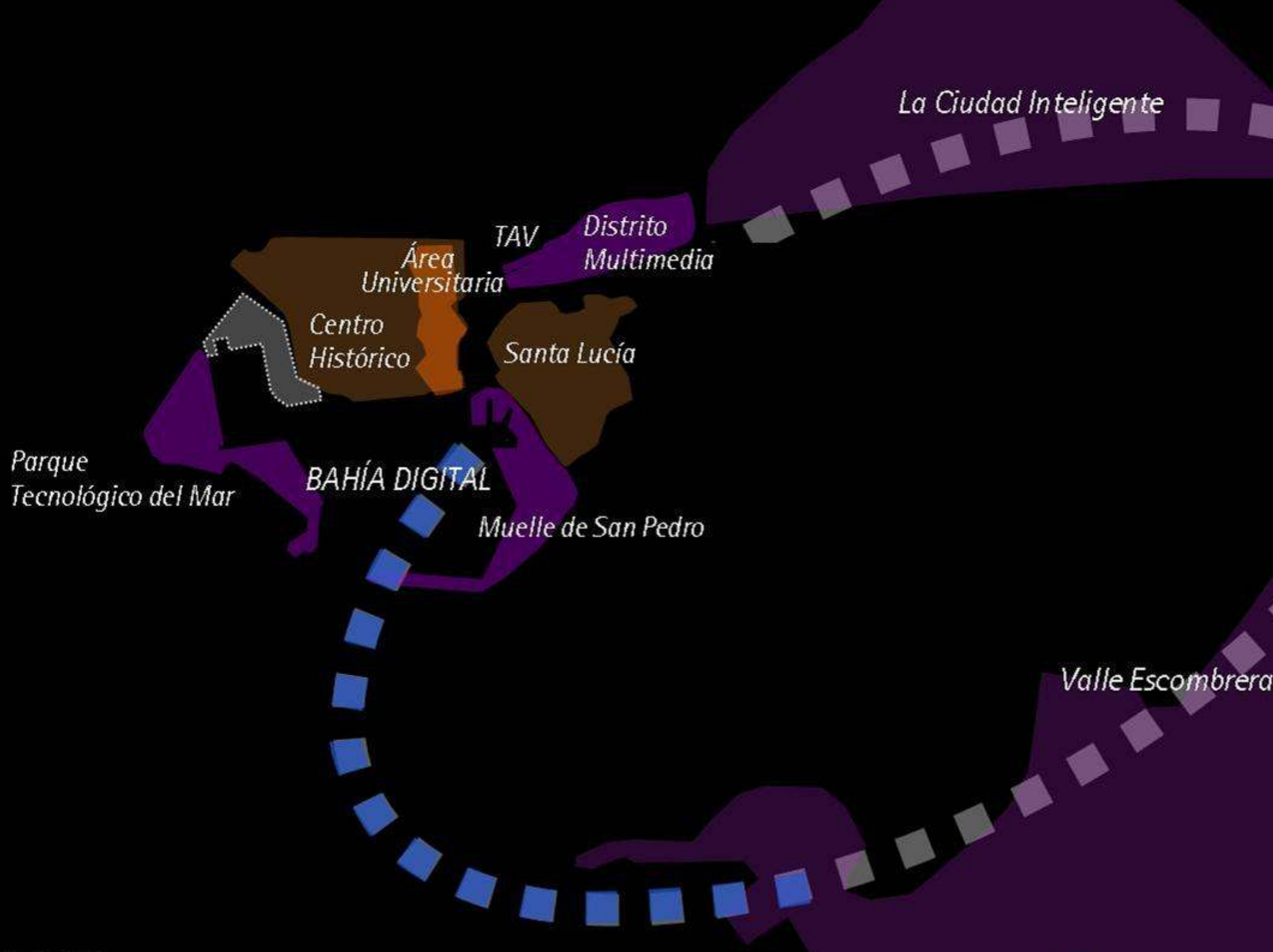
Área
Universitaria

Centro Histórico

Santa Lucía

Parque Tecnológico del Mar

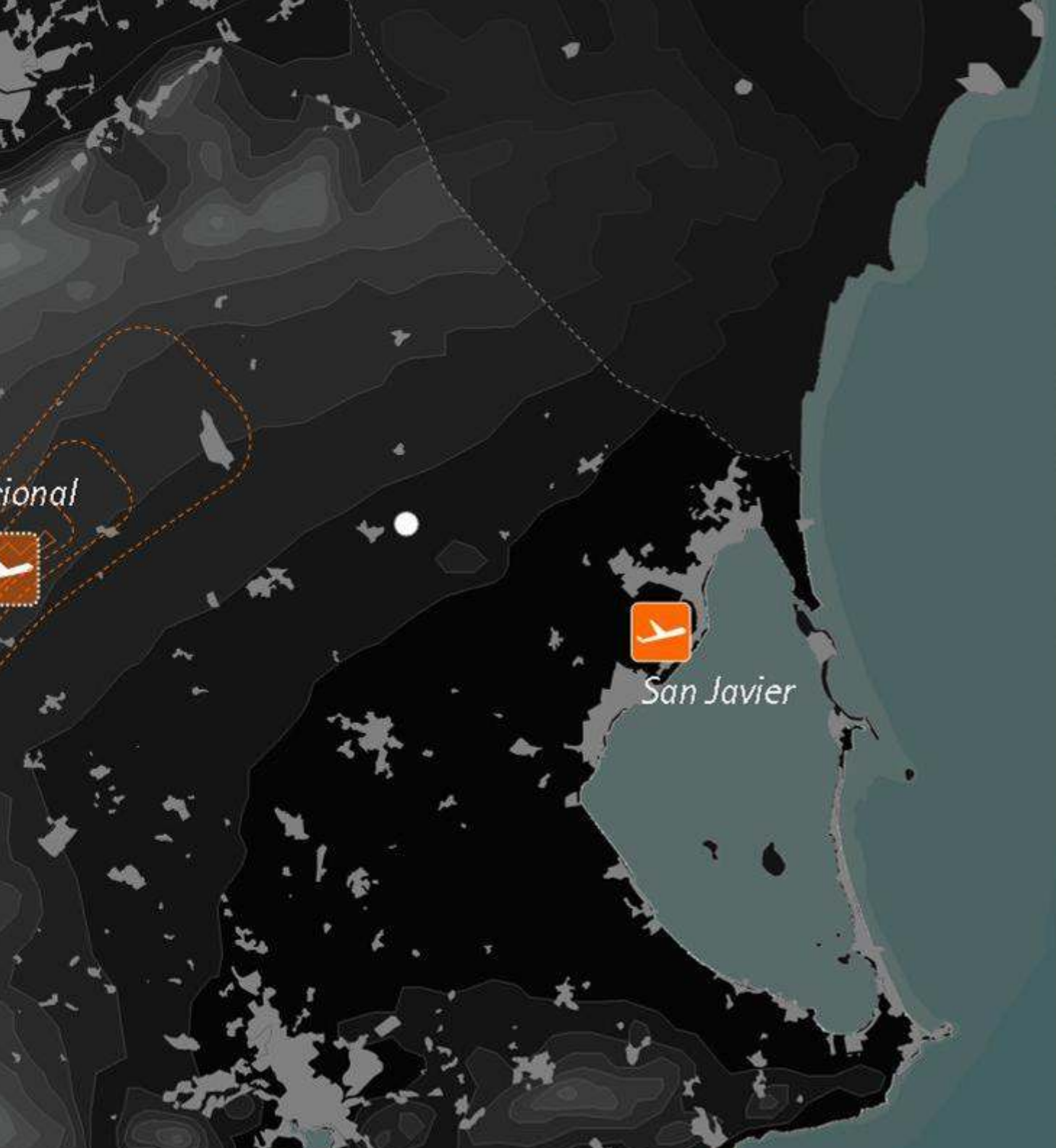
Muelle de San Pedro



Territorio M@C

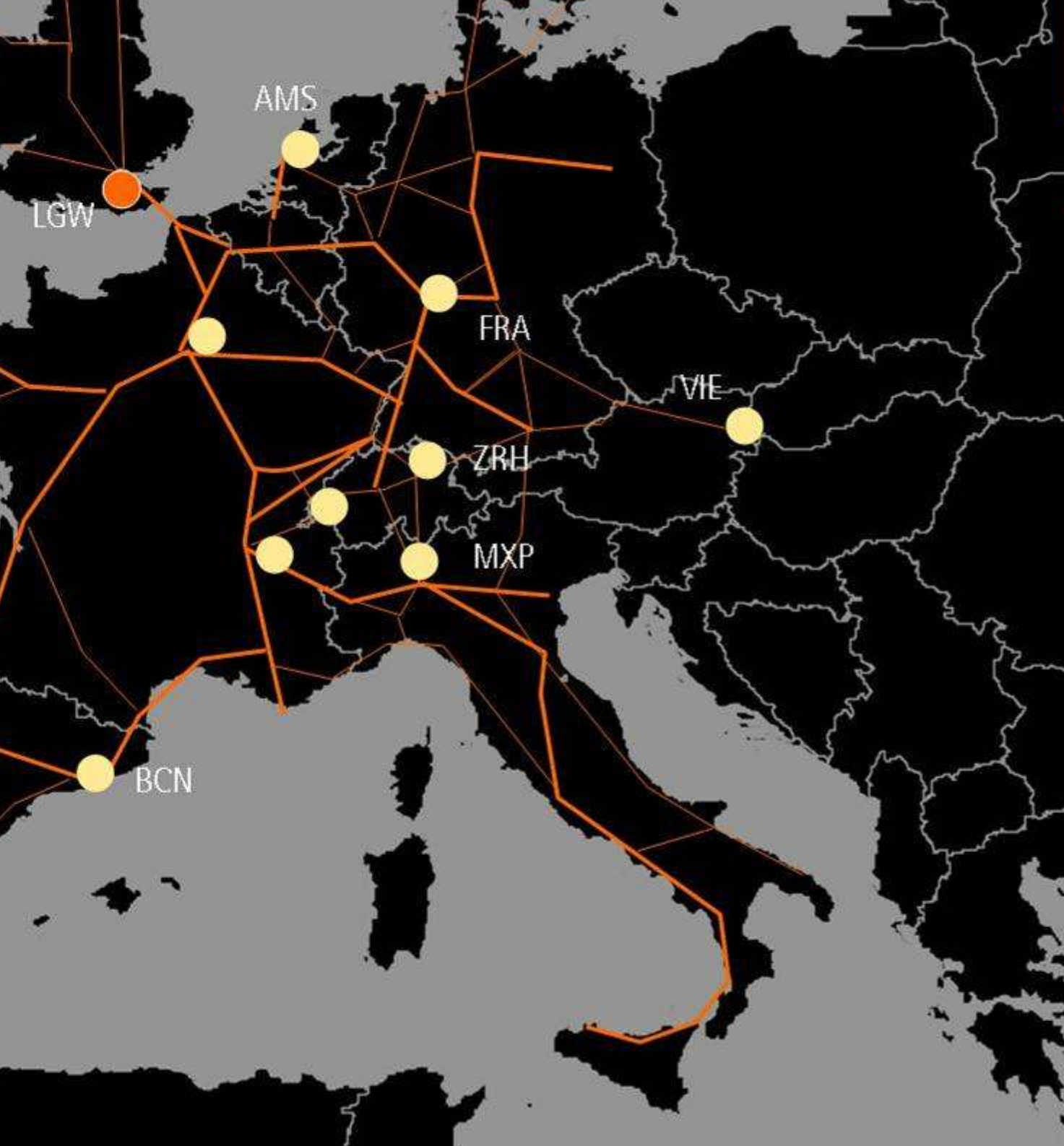
La creación de un Eje

Nuevo aeropuerto internaci



La creación de un Eje

Intermodalidad Aeropuerto






Territorio M@C

La creación de un Eje

Ciudad Logística Inteligente

- *Intermodalidad aeropuerto-puerto*
- *Conexiones de alta capacidad con el Mediterráneo y con Madrid.*
- *Ubicación en un gran ámbito natural*
- *Disponibilidad de espacio y altura para actividades de este tipo.*



La creación de un Eje

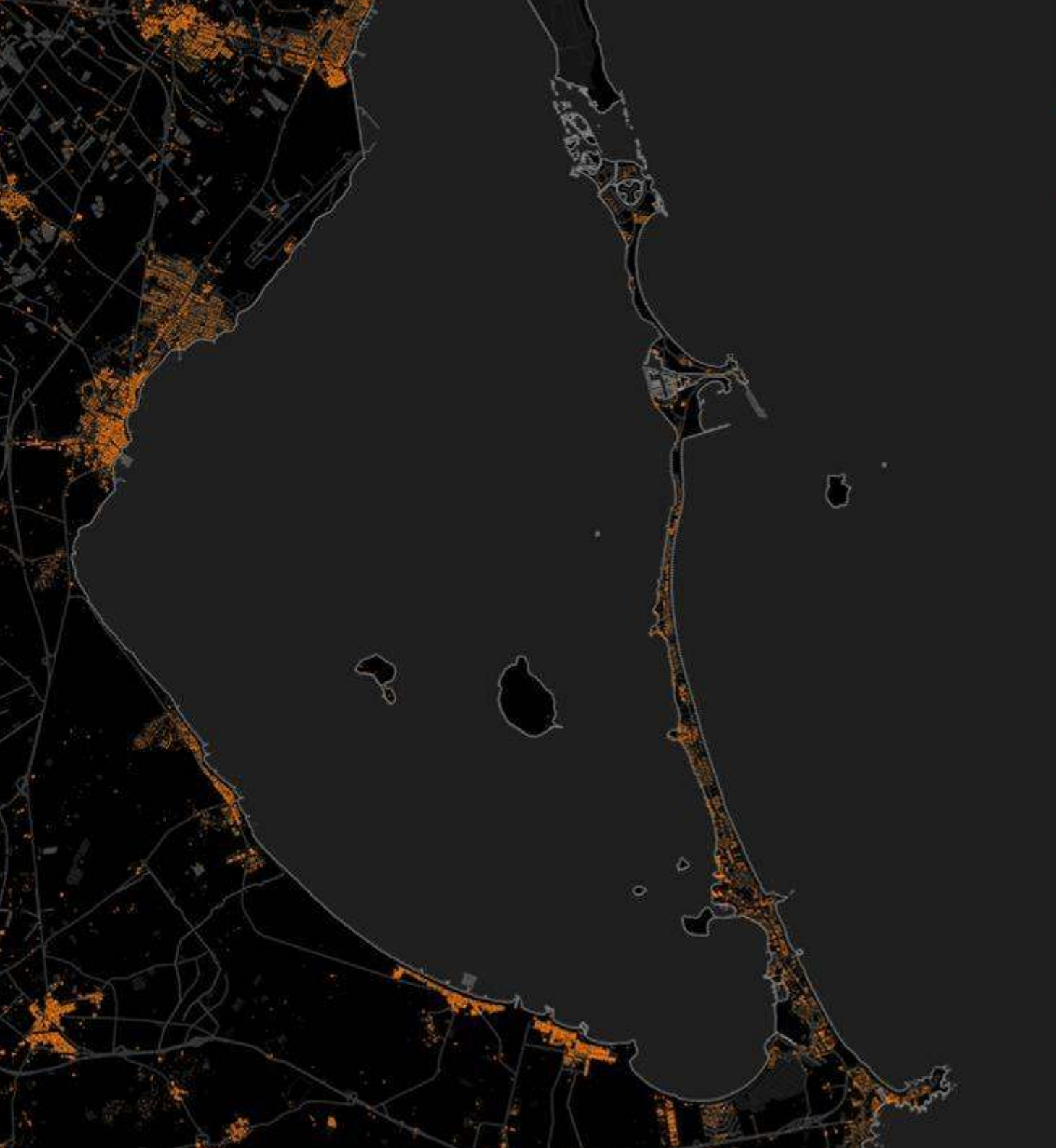
Ciudad Logística Inteligente

- *Intermodalidad aeropuerto-puerto*
- *Conexiones de alta capacidad Mediterráneo y con Madrid.*
- *Ubicación en un gran ámbito*
- *Disponibilidad de espacio y altura para actividades de este tipo.*





2007





Territorio M@C

La Manga y el Mar M

La Manga y el Mar M

El Tranvía del Mar

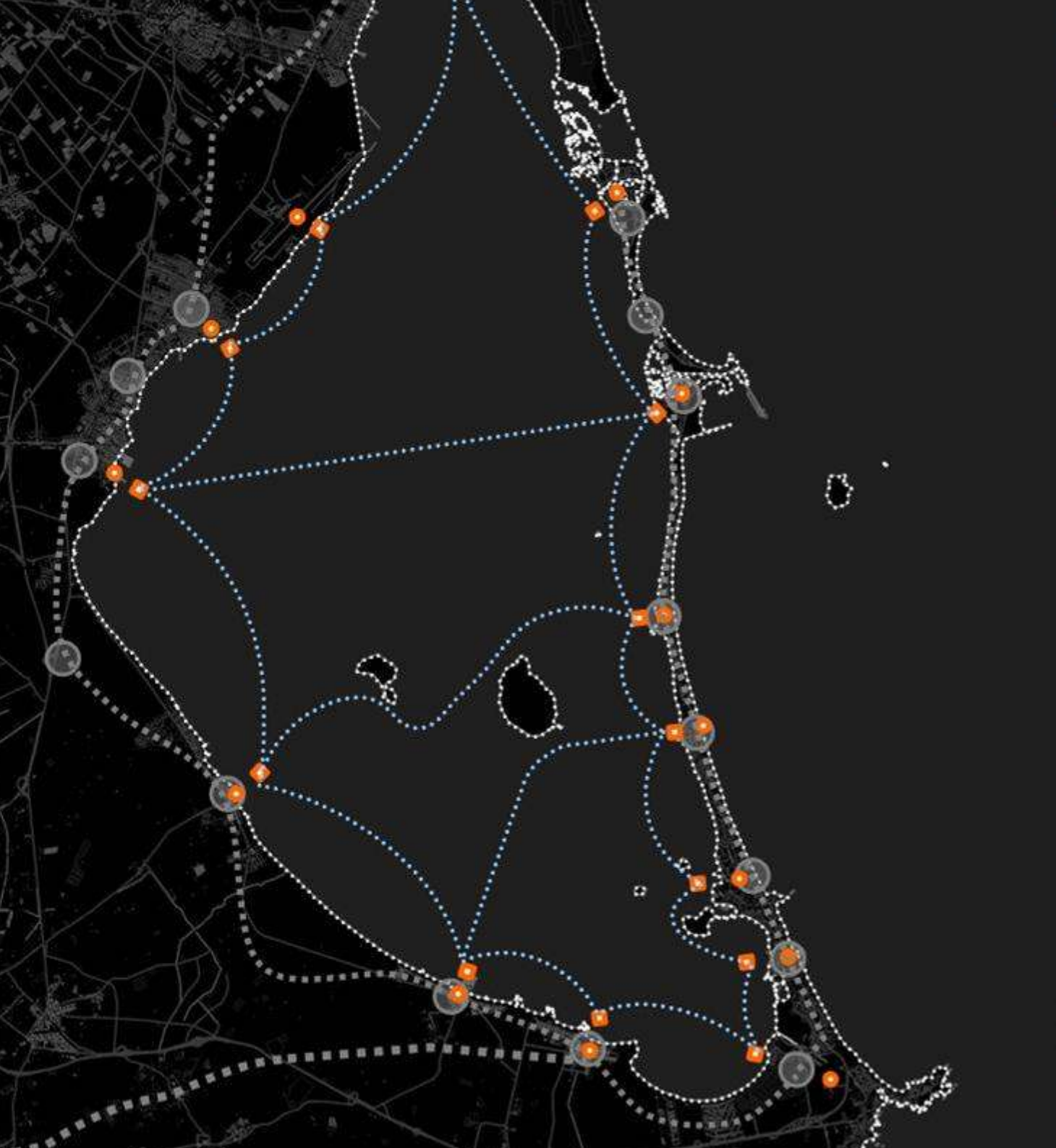
-  *Tren de cercanías*
-  *El tranvía del mar*



La Manga y el Mar M

Ecobarcos y transporte

- Interconexiones de
- Paradas Ecobarcos





La Manga y el Mar M

SOFT CAR
MIT Media Lab's Concept Car: v



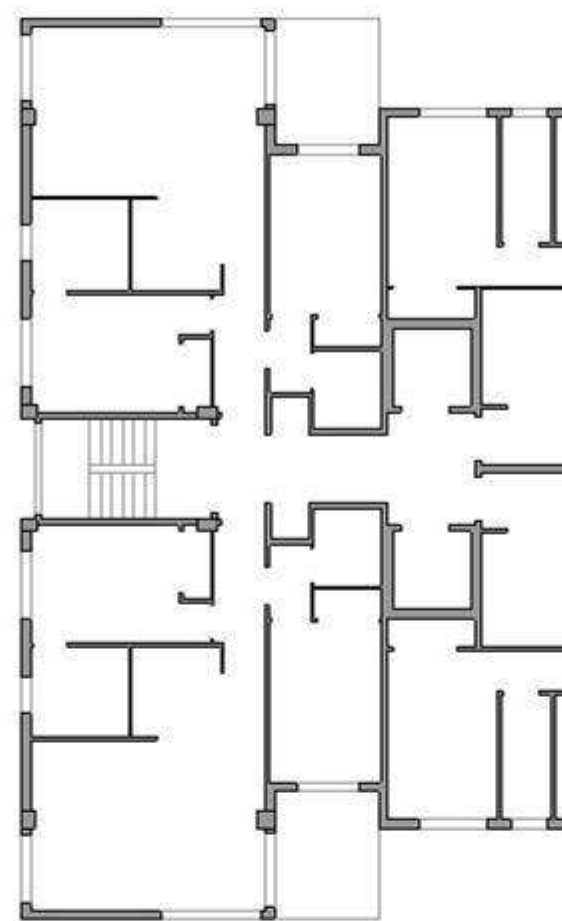
Territorio M@C

La Manga y el Mar M

Nodos de Intensidad Urb

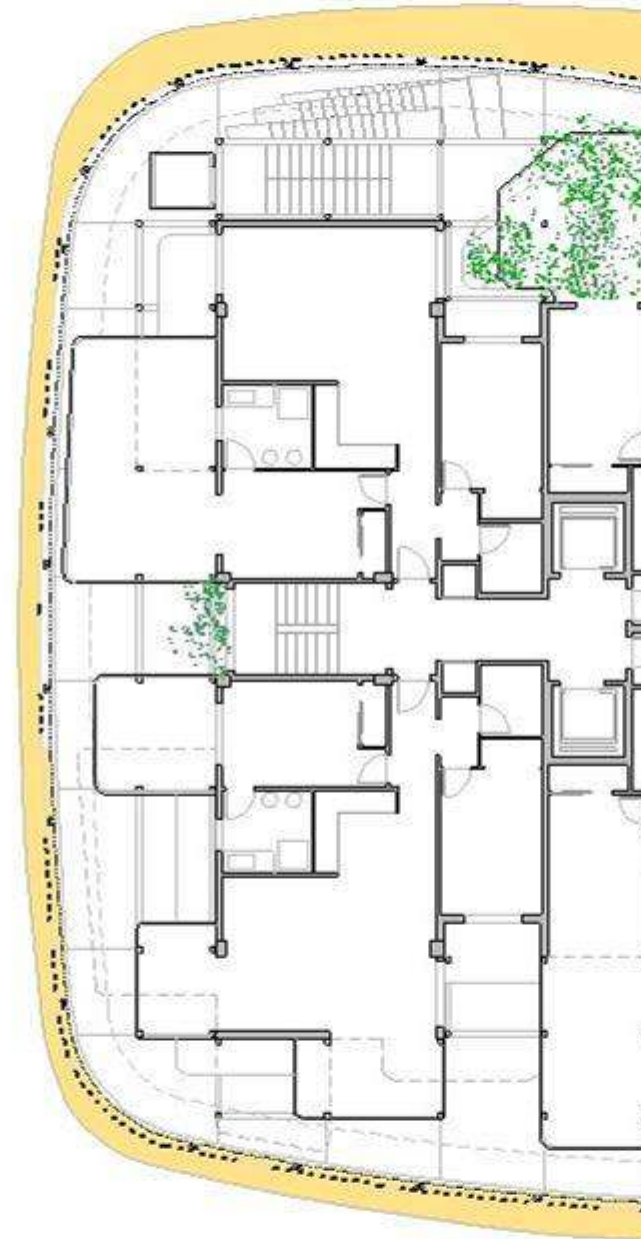






Tipología III

Las Esculturas del





STO

HOTEL LAYANNA

Borsari
RESTAURANT FRANK
MADISON & WASHINGTON ST
DUBAI INTERNATIONAL FINANCIAL CENTER
MADISON & WASHINGTON ST

La Manga y el Mar M

Nodo de innovación del

ES:



ez - Energías Alternativas - Paisaje - Agricultura - Deporte - Salud

La Manga y el Mar M

Nodo de innovación del



es de dades
ionals
ctius multimèdia
atius
ublicacions
eris

ix la chip-card al
per començar la
i retira-la en

arda que tens
ssors personals a
va disposició

Plataforma m





ESTUDIOS NUTRIA
man menor

Instituto mpal.
serv. La Manga →

2 TRAM







TOIRES D'EXCELLENCE

CITIES IN A GLOBAL WORLD